

3

The Pyramids of Aarat

The Pyramids of Aarat

The constructive use of artificial stone by the Atlantean civilization was applied in a wide variety of ways over the course of tens of thousands of years. The Era of Atlantis was divided into 3 distinct phases corresponding to 4 catastrophic events at approximately 80,000, 52,300, 30,250 and 13,000 years ago.

Within each of these 3 periods of highly advanced cultural activity we find a high degree of continuity in terms of architectural characteristics and geopolymer chemistry formulations, allowing a general classification of ancient psychoacoustic temples and pyramid sites to be made on that broader basis.




Laznyy Creek reinforcement
Geopolymer limestone
Carpathia Mtns, Ukraine

Archeological discoveries made over the last few decades at the Visoko Pyramid Complex in Bosnia were conclusively dated to the primary construction period of ~34,500 bp. RC¹⁴ dating of the site was obtained from the organic remains of a completely intact leaf preserved within the matrix of geopolymer sandstone. Similar dates were yielded by artifacts from Visoko's Ravne tunnel network, confirming the age of the site.

The great extent of artificial stonework excavated at the Visoko Pyramid Complex includes several major monumental temple sites and several smaller tumuli that were once conjoined by ridgeline walkways, many of which have been partly excavated. Distinctive geometric patterns formed by the geopolymer walkway pavements, as well as the inclined layering of clay and geopolymer sandstone can be found at other sites.

Streambeds near the Stryi River in the Carpathian Mountains of westernmost Ukraine present an identical man-made layering of clay and geopolymer sandstone that has not been properly identified as the work of ancient humanity. Just as seen in Visoko, Bosnia, these reinforcement layers are angled downward into the slope of the hillside (above), continuing the entire length of the stream until its termination in the Stryi River.



Shyfit waterfall
Geopolymer limestone
Carpathia Mtns, Ukraine

Small waterfalls on Laznyy and Sopit Creeks draw regular summertime visits from locals seeking to escape the heat of the day, without recognizing the artificial origin of the stream's unusual stonework. These man-made reinforcement features represent definitive evidence for another large, buried pyramid complex in western Ukraine that was built during the same 34,500 bp construction period as those in Visoko, *or before*.

The great antiquity of refaçaded mountain pyramids of the northern Carpathian Mountains of Ukraine may have been built many thousands of years before the pyramids of Visoko, Bosnia, according to psychic information channeled from the Akashic Source over 90 years ago. Trance medium Edgar Cayce identified the Carpathian Mountains as the geographic origin of the people of King Arart who invaded and restored the Orion Pyramid Complex of Ra in present-day Giza, Egypt, following the Great Flood event of 30,245 bp.

Detailed information imparted from the Source speaking through Cayce was given over the course of 3 decades, describing the psychic activities of Ra-Ta of the tribe of Zu on July 19, 1932 (Reading 294-147):


There were many people, even nations, that were influenced by the material activities of Ra-Ta. He came into the land of Egypt for a purpose, and was a man of unusual abilities as well as appearance and manners of conduct.

Before entering the Earth, the soul of Ra-Ta looked upon a tribe of people in Arabia and foresaw that they would conquer Egypt; therefore he chose to be born to a daughter of this tribe of Zu, and was not begotten of man. As a child, Ra-Ta was rejected by those who ordinarily would have been his companions, just as he might be today, because he had no father nor a real home as other children...

Arart had established a community home in the land of Aarat [now called Carpathia]; and his people condemned the tribe of Zu. However, the lad Ra-Ta grew in grace daily with the people by his manner of conduct, while his mother suffered many hardships by the actions of Arart's people during their sojourn in those surroundings.

Ra-Ta prophesied that Arart's son would journey into Egypt, the land of plenty, where one could enjoy and enjoin the associated activities of the mental and material bodies. Those things which we today class as pleasures that gratify our developed senses, either in necessities or luxuries, were in this land of Egypt quite commonplace.

While Ra-Ta was still, 21 years of age, looked on askant by many, he actually led Arart and his families into Egypt, making it easy to control this land that was then supplying all the luxuries of the Earth.



Ra-Ta's visionary leadership of the tribe of 'Zu', meaning "(The) Infinite", into the Orion Pyramid Complex in Egypt was undertaken during the immediate aftermath of the second destruction of Atlantis, taking advantage of the destabilized state of the native population at that time. The high-tech capabilities of the tribe of Zu allowed for their rapid conquest of the underground complex at Giza without inflicting major bloodshed.

Ancient homelands of the tribe of Zu were clarified in a subsequent readings that only briefly addressed the subject of the mass colonization of Egypt by Caucasian groups from the Persian and Carpathian regions:

In the Egyptian land, as now called, there had come those from what is now called the Persian, or the Carpathian and Persian land, those who were called to set up a regime. (Reading 949-12)

Thus, from those places that were a portion of what is now called the Carpathias, [Ra-Ta]... came with a great horde, or a great number (as to individual souls, numbering 900), into the land now called Egypt. (Reading 281-42)

Q: Where was the Carpathian region? A: Aarat. (Reading 364-13)

Cayce's assertions are confirmed by geopolymer constructions embedded in the landscapes of Carpathia.

Sopit Creek pavements
Geopolymer limestone
Carpathia Mtns, Ukraine





Broken paving tiles overly intact sections of geopolymer limestone pavements, visible at a waterfall site on Sopit Creek (opposite, above), southeast of the Aarat Pyramid. These extended areas pavements have not been recognized as artificial stonework until the present work, and remain only partly uncovered. Further archeological excavation of the site will allow an assessment of the chronology of the construction period.


The abundance of archeological evidence in plain view at each and every stream in this area is virtually identical to geopolymer sandstone features excavated throughout the Visoko Pyramid Complex in Bosnia, where the Fojnica River has been reinforced with the same inclined bi-layering of clay and sandstone.¹ This fact directly suggests the same waterflow control features may also be found in Ukraine's Stryi River.


The congruity of architectural features at both sites is so strong that photographs of one site can easily be confused for the other. A careful examination of topographical data for the area confirms the presence of dozens of ancient structures that deserve thorough archeological investigation over the coming decades.

The many relevant trance readings of Edgar Cayce provide us with a comprehensive temporal and cultural framework for interpreting the development of the Atlantean civilization during the second phase. The work accomplished by teams of volunteers and professional archeologists in Visoko offers a clear picture of what spectacular finds await archeologists in the Carpathian Mountains of westernmost Ukraine.

While there are 6 major monumental constructions at Visoko, Ukraine's Aarat Pyramid Complex presents *dozens of major monuments covering a much greater land area* that extends far south of the Stryi River.

Karkonosze, Panczawy falls
Geopolymer limestone
Carpathian Mtns, Ukraine






Throughout the region of the Aarat Pyramid Complex, natural rock formations have been reworked by the ancient megalithic builders of the Tribe of Zu. One of the best examples of their work is seen as the sacred site of Dovbush Rocks, Ukraine (49.0432691°N, 23.6828604°E, below), which is situated exactly at 49° North latitude, due east of the largest pyramid cluster in the central district of the underground city of Aarat.




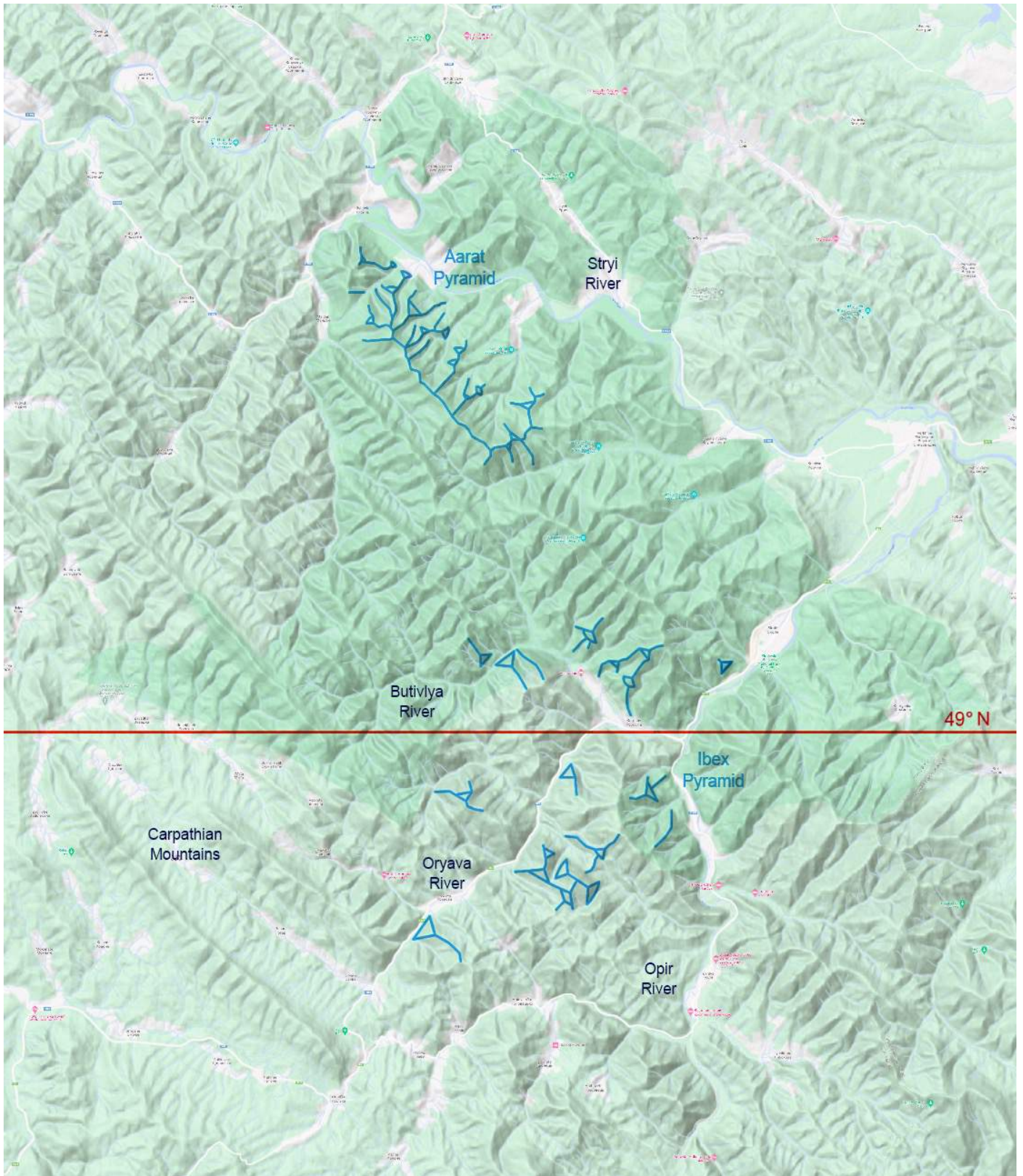
A spectacular panoramic view is offered by the natural grey sandstone rock pinnacles at Dovbush, which rise above the deciduous forests of the ancient homeland of the Caucasian race. The high quartz content of geological formations such as these was applied to induce psychoacoustic synchronization, whereby acoustic waves generated in hewn chambers becomes amplified and transduced into a strong EM field.



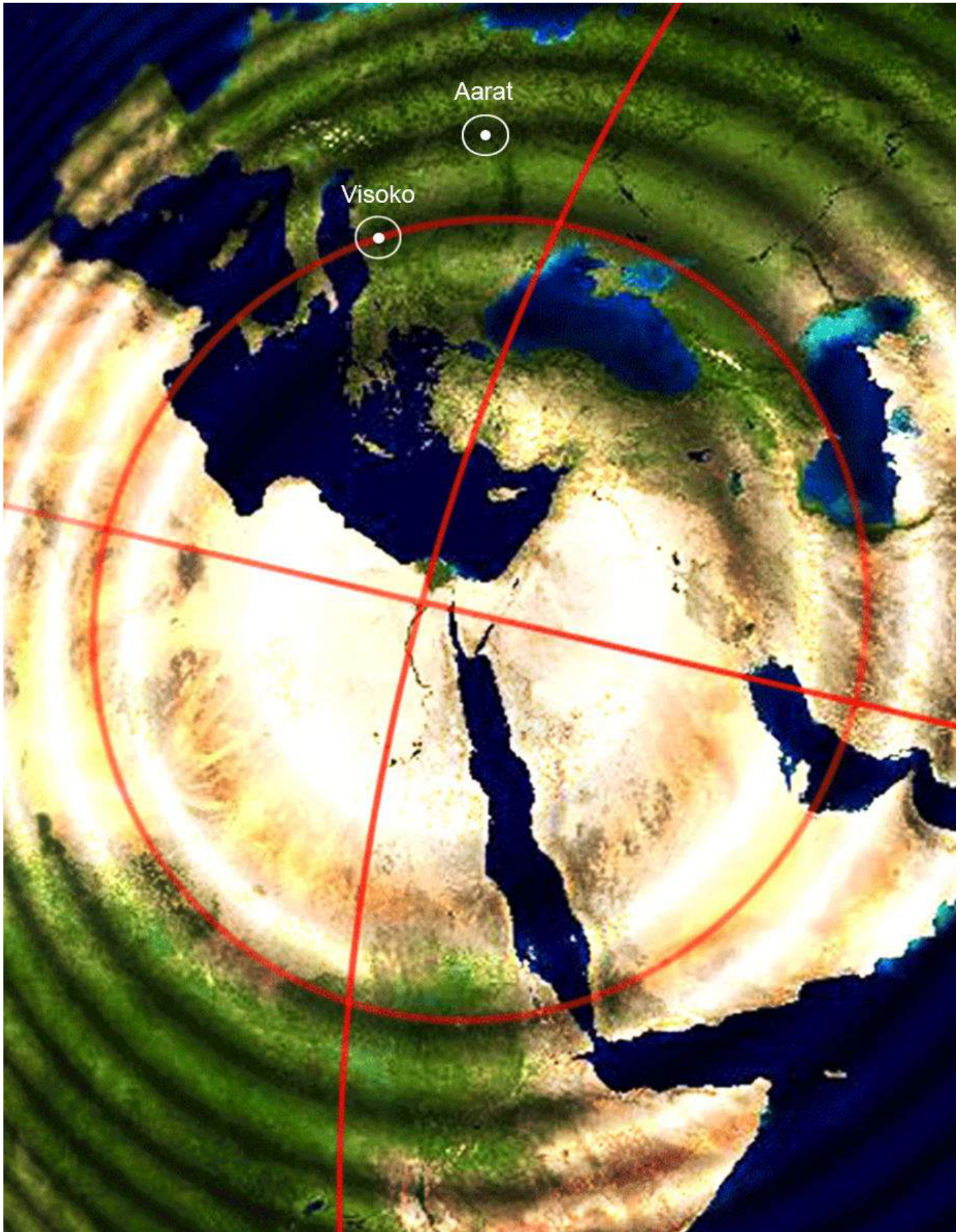


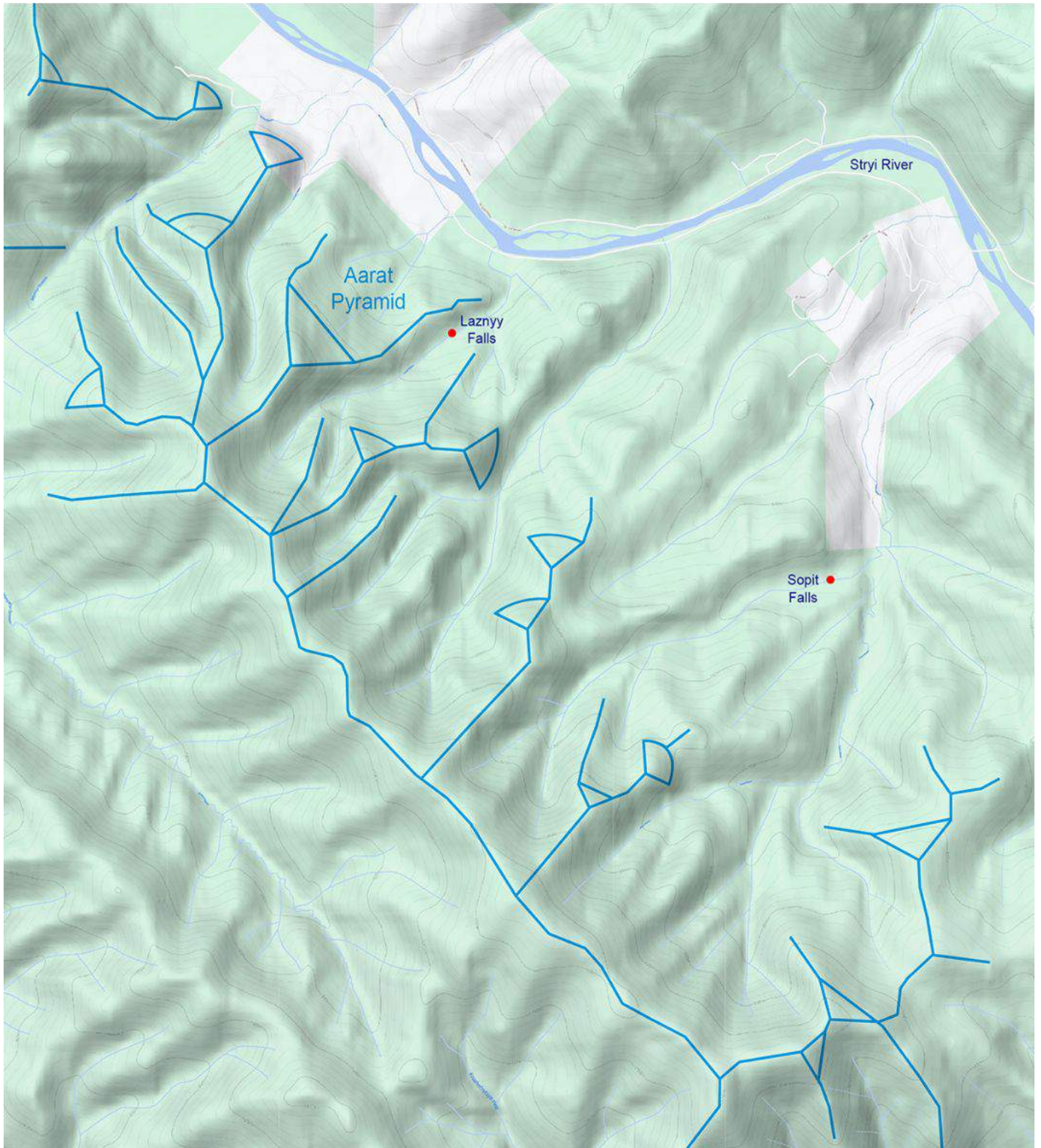
Dovbush Rocks
Carved grey sandstone
Carpathian Mtns, Ukraine





Analysis of topographic data of the northern section of the Carpathian Mountains reveals a great abundance of ancient refaçaded mountain pyramids and temples that represents the remains of a very large ancient sacred city complex dating to the Late Paleolithic period (above). In particular, areas near the Stryi River comprise the northern portion of the ancient city, while the largest pyramids were built into high mountains situated 12 miles to the south, along the network of valleys formed by the Opir, Oryava and Butivlya Rivers.





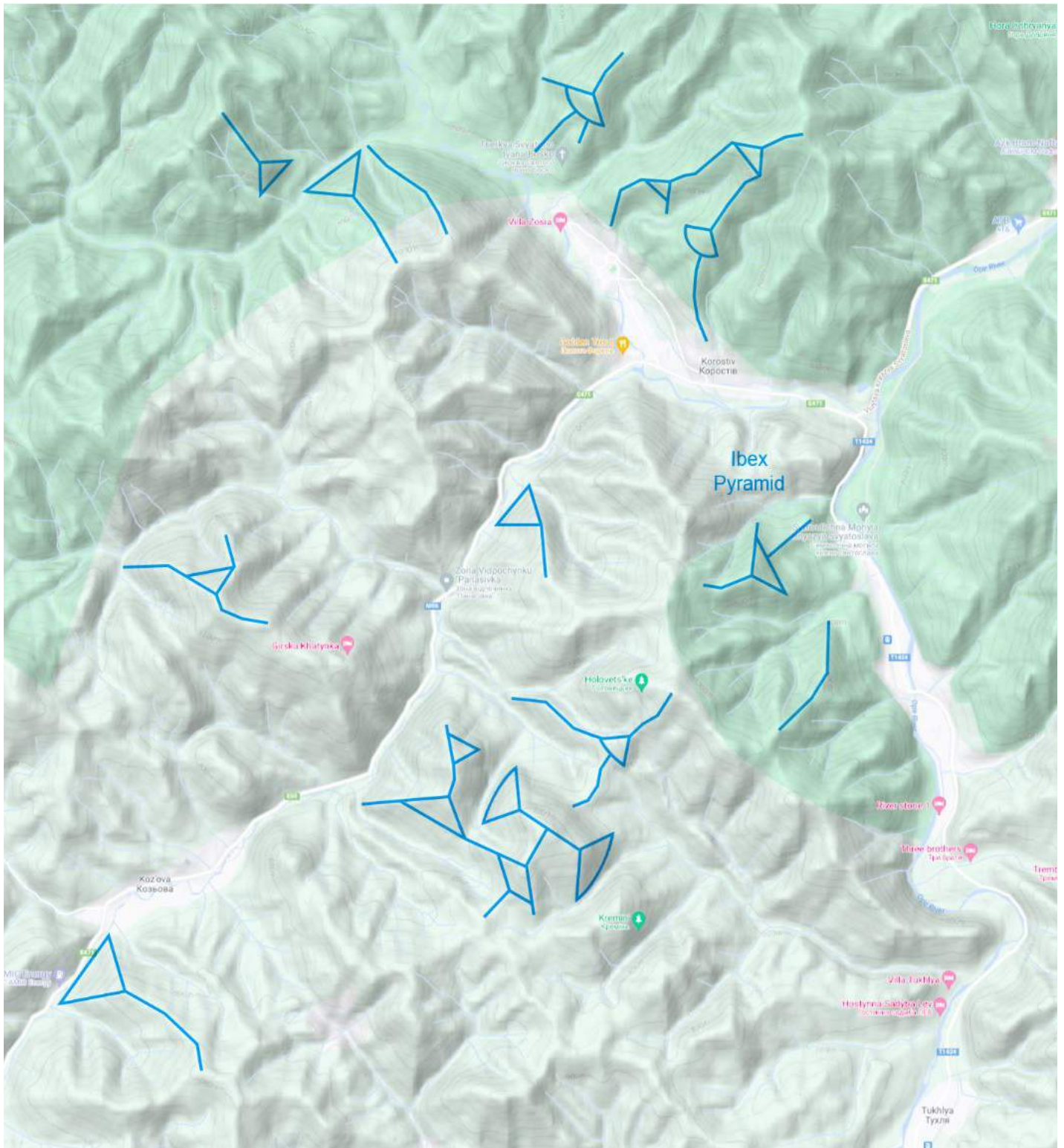
Aarat Pyramid on the Stryi River in Lviv Oblast, Ukraine (49.1432864°N, 23.3280119°E, above) is located 1,385 miles from the Great Pyramid of present-day Giza, Egypt. This resonant distance interval corresponds to 5.56% of Earth's mean circumference of 24,892 miles, corresponding to twice the value of Fibonacci #133 ($2.79... \times 10^{-27}$) in percent, and twice the value of Fibonacci #355 ($693.62... \times 10^{-71}$) in miles.

This special geopositioning feature reflects the Fibonacci structure of standing waves, conferring efficient reception of infrasound resonance focused by the axis-symmetric structures of the Orion Pyramid Complex.



Probij River pavements
Geopolymer limestone
Carpathia Mtns, Ukraine






The higher elevations of the southern precincts of the Aarat Pyramid city complex hide the presence of many geometric landscape features that have not yet been recognized by archeologists, yet represent the ancestral home of the Caucasian race. Genetic samples can be collected from tunnel networks that run far below these psychoacoustic temples, linking great halls, habitations and workshops with natural caverns.

This large pyramid complex is composed of refaçaded mountains linked by apex walkways surrounding the confluence of the Opir, Oryava and Butivlya River valleys. An impressive mountain pyramid overlooks the Butivlya River (49.02756°N, 23.3936031°E, above), in the southwestern portion of the Aarat city complex.

Streambeds and riverbeds throughout this area display layered geopolymer limestone pavements that represent key waterflow control features designed to protect these monumental constructions over the course of tens of thousands of years since their initial phase of construction (overleaf).

Ibex Pyramid, Ukraine (48.985428°N, 23.4529°E, below) is located 1,373 miles from the Great Pyramid, comprising 5.52% of Earth's mean circumference ($1\frac{1}{200}$). Exact placement at 49° North latitude confers excellent reception of infrasound standing wave resonance focused by the Orion Pyramid Complex.




The long, straight walkway leads back from the apex of the pyramid, descending slightly before continuing along a leveled pathway before climbing the ridgeline above. The steepest side of Ibex Pyramid shows less geometric perfection than the northern side of the monument, suggesting a partial collapse of the façade.


The pervasive presence of layered geopolymer limestone pavements is exposed by a great number of streambeds and riverbeds throughout the Paleo-Sanskrit temple city of Aarat (opposite), indicating a very high degree of artificial stonework is hidden below the area's topsoils. Targeted excavations in this area will eventually uncover the remnants of roadways for high-speed aurichalcum levitation sleds that floated several inches above grooved trackways set into wide geopolymer limestone avenues.²

The Life Readings of Edgar Cayce provided special information on the many advanced technologies of the Atlantean civilization which were disseminated among various cooperating regions of the world that benefitted from the unity of high spiritual and moral values maintained by the Sons of the Law of One, who were persistently opposed by the self-serving, predatory activities of the Sons of Belial. Periods of relative peace and global unity among the various regions of the world were punctuated by disastrous calamities.

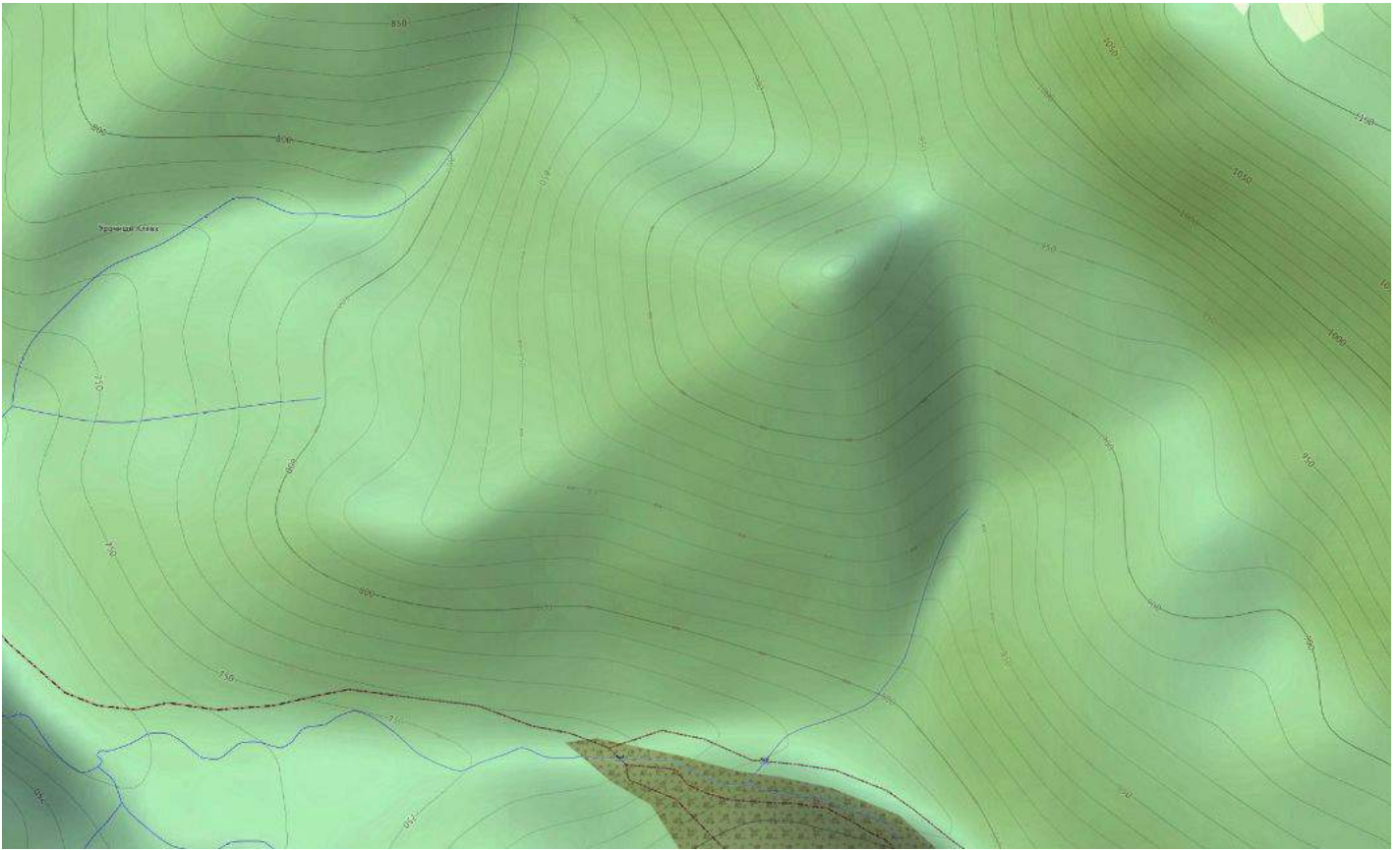
Zalotom'yatyy waterfall
Geopolymer limestone
Carpathian Mtns, Ukraine



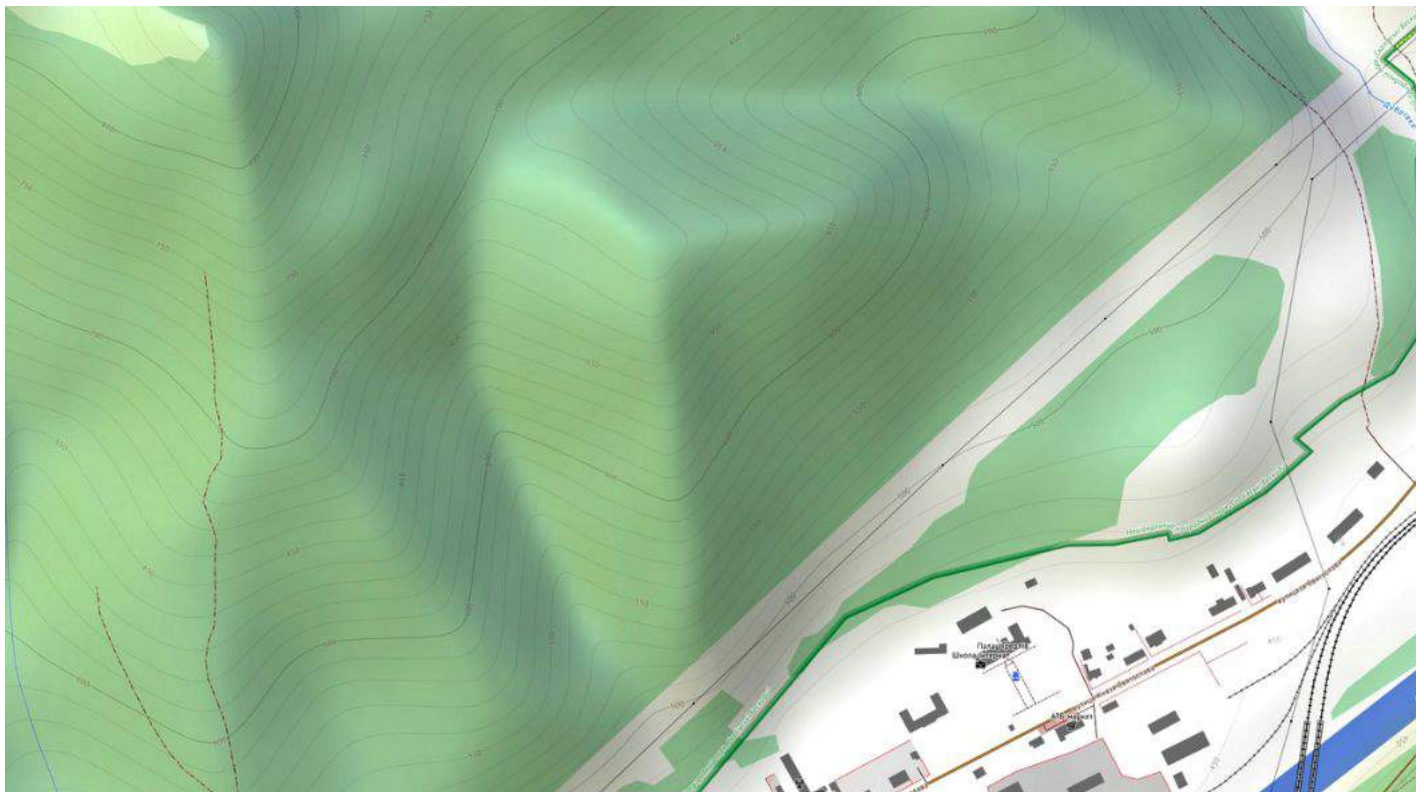
Google



Kudrynets waterfall
Geopolymer limestone
Carpathian Mtns, Ukraine



A great number of mountainsides in the Aarat subterranean city complex have been completely reformed in artificial limestone, easily identifiable by the presence of completely straight and level walkways that are aligned perpendicular to triangular front façades. Some structures display long central stairways (above).






Pidgurkalo waterfall
Geopolymer limestone
Carpathian Mtns, Ukraine

Fractured remnants of the artificial stone landscapes of the Aarat Pyramid Complex show successive layers of construction over millennia, for controlling the flow rates of streams and rivers throughout the northern Carpathias. Even in the higher elevations, purified water flows abundantly from mountain springs (below).




Panczawy waterfall
Geopolymer limestone
Carpathian Mtns, Ukraine

Stacks of geopolymer limestone blocks were cast in geometric configurations by the builders of Aarat, who applied layered refaçading on such a grand scale that geologists are unable to acknowledge its true origin.



Buxtiveckyy waterfall
Geopolymer limestone
Carpathian Mtns, Ukraine



Plejaren beamship (montage)
E. Meier - Bettswil, Switzerland

Layered pavements composed of synthetic limestone are discernible at dozens of waterfalls extending throughout the broader region of the northern Carpathias. These reinforcement features were accomplished over hundreds of generations of Atlantean building projects on an industrial scale, requiring hundreds of millions of tons of geopolymer limestone to have been produced over an extended period that may exceed 60,000 years. The grand scale of their constructions was made possible by *automated machine processing*.

A strong correspondence becomes apparent when correlating factual information provided through such high level sources as the Edgar Cayce readings, the Cassiopaea communications of Laura Knight-Jadczyk and the Plejaren contact reports of Swiss farmer Eduard Meier. Each one of these sources has contributed substantive information pertaining to the great antiquity of advanced human civilization on planet Earth.



Special disclosures were made by Meier's ET visitors, especially by Asket and Semjase during their contacts in the 1960s and 70s, to provide scientific details regarding the off-planet genetic origin of humanity on Earth. Semjase disseminated facts relating to colonization efforts by Atlant, Karyatide and again later by Arus I:

Contact 70 - January 6, 1977

[It] was 133,000 Earth years ago, according to your current chronology... [that] the returnees [to Earth from the Plejara system] were led by an Jschwisch with the name Atlant, married to an Jschrish named Karyatide.

In the latest episode, under the leadership of Atlant, the continent of Atlantis, which had been headed for again and again, and used for millennia, was expanded and made habitable, while under the command of his wife Karyatide, Lesser Atlantis came into existence, as at the same time her cousin Muras built the gigantic city of Mu, which, like Atlantis, also found its origin in very early times.

The reason for the construction of these cities so far apart was, that the humans had become cleverer through all the wars, and hoped for peace as a result of the great distance between the cities, if everyone stayed in their domains. So it went well for many long years –a whole 1,800 years, to be precise. Then, however, again some scientists exalted themselves, whipped up by lust for might, and tried to snatch up control for themselves. This time however, they had not reckoned on the people's memory of war, which had been passed down over the ages. So before the scientists could strike, the folk rose up against them. This was 115,000 Earth years ago.

After 2,000 years, during which the malicious refugees again created a high technological standard and produced many descendants, they returned filled with hate to the Earth, after they had increased their hate immeasurably against the extraterrestrial inhabitants of the Earth, and were only able to preserve order within their own ranks with terrible punishments.

Spurred on through their inhuman hate, they, through research and the knowledge obtained from it, drove up their life expectancy to more than a thousand years. Their single wish was, however, to gain control over the Earth, for which reason every individual was taught wicked intrigues and was instructed in the craft of war. After 2,000 years, this hate-drenched people was so far along that it could venture an attack on the Earth, therefore it manned its ships and came newly to the Earth, and indeed under the leadership of the Jschwisch Arus, the barbarian. This happened 113,000 years ago.

Arus was extremely bestial and barbarous in his disposition, and his power was feared. Like Pelegon, already thousands of years before [190,000 years], Arus also had 200 high-level scientists with him, who he made sub-leaders. In a lightning action they fell upon the Earth, robbing, murdering, and taking possession of the land. Primarily, they conquered the distant land in the northern regions, where the climate was moderate and very good.



Plejaren beamship
Quetzal, pilot

These were those regions, which are traditionally known to you as Hyperborea, and which were far in the north, before an upset of the Earth shifted its axis, so that the then regions exist today where you name Florida.

Coming from the north, Arus's son, Arus the Second, set out and fell upon those lands which today you call India, Pakistan and Persia, and so forth, whereby they struck the earliest forefathers of the Sumerians, who, peace loving, fled and set down far in the south; folk of dark-coloured skin, but by your terms, not Negroid, but like Europeans and of tall growth, risen from a race of former Sirian refugees, who had likewise settled on the Earth 133,000 years ago, as did the refugees from the Plejara System.

Named after Arus the Second, the India of today was at that time called Arien, which, however, split off from Hyperborea after a few centuries, after 210 years, to be exact, and joined with the inhabitants of Mu and Agharta, while from Hyperborea, Arus the First constantly troubled Mu and Greater Atlantis by wicked war activities, in order to become their ruler.³

Contact Report 155 - December 6, 1981

Billy: Another question about this: here, you have only given me the primary data; therefore, there still should have been other incidents of lesser importance.

Quetzal: That is of correctness, but on the one hand, they really are not very important, and on the other hand, they are part of a much earlier history, such as the destruction of the planet Malon, over which you are oriented and have also received information about it.

The Earth was also slightly affected at that time, when this inhabited planet exploded, having been destroyed by human hands. [This occurred] at the time of the building of the pyramids [of Egypt], so about 73,000 years ago.⁴

The extreme antiquity of the Orion Pyramid Complex at Giza, referenced by Quetzal as built ~73,000 bp, was also identified during much earlier contact explanations given by Asket during her guided tour of the deep subterranean tunnels and chambers far below the Great Pyramid.⁵ This supports the original founding date of Atlantis at 133,000 bp given by Meier in Contact Report 70, revealing the inaccuracy of the date of 13,500 bp that was originally published in Contact Report 9. This suggests the dates were strategically altered before publication of Contact Report 9, which discussed the procreation of the human race:

Contact Report 9 - March 21, 1975

[T]he new intruders spread across the Earth, and Jhwh Arus ruled with a firm and bloody hand. But also his sub-leaders usurped all kinds of things and made themselves more and more independent. Within only three decades, they acted largely at their own discretion, even though they feared the punishments of the Jhwh Arus.



They pushed very far away from them the codex of preserving their own race pure under all circumstances and not allowing it to fall prey to mutations. Forbidden and secretly, they went out and captured earth-created life-forms; but so also turned wild or mutated beings, which were very distant descendants of former human beings from the outer space.

The female creatures, beautiful in their wildness, were tamed and copulated with or fertilised with genetical manipulation by the leaders who called themselves celestial sons. Case by case depending on their own races, they thus created mutated creatures; completely new life-forms that were of dwarfish stature, very gigantic or similar to animal forms.

Semjasa, the supreme leader of all sub-leaders, copulated with an Eva; a female creature who, according to his understanding, was still preserved as the most human-like and also quite beautiful one. The descendant of this act was of male gender and a human being in good form. Semjasa called him Adam, which is tantamount to 'Human Being of Earth'. Another copulation of the same kind brought forth a female creature, and in later years Semjasa determined that these two Adams had to mate together.

In the meantime, however, many other creatures of the same kind were conceived, who banded together into large groups and tribes. From them today's humankind developed, which was already at its ur-beginning according to its races distributed to the most different continents.

JHWH Arus was very infuriated by this action, and where he could get hold of the fallible ones, he ordered his incorrectly acting sub-leaders to be captured and killed or banished. In the course of time, however, he changed his mentality, and recognised a new might that he could exercise over the newly created human beings of Earth.⁶

Contact Report 70 - January 6, 1977

Under the supreme command of the new leader, Plejara, further expeditions were prepared to expedite a very distant and lonely solar system, located in this, your space-time-plane... [T]hey set off for the distant system, not knowing that their ancestors had already flown to this system and abandoned undesirable elements on a world millions of years before, namely on the Earth, your home world.

So the expedition ships set off again and after many years reached the Sol system, where they forced three different planets under their rule and began to build a new culture. However, these planets, Earth, Malona and Mars, were still extremely inhospitable and hostile to life, so the majority of the expedition fleet left the worlds again after a few years, leaving only a few behind, who slowly faded away and joined the animal-looking feral descendants of those earlier abandoned ones millions of years ago, as well as the pure Earth-born ones.

The scientists of the Plejara system, like their earliest ancestors, left the Earth to its natural development, making expeditions and monitoring visits only here and there, and then leaving the human beings who had become completely wild and were now left there to their hard fate. This lasted many thousands of years.

Then, when the idolism had been abolished in the Plejara systems and the leader Plejara had died, a new intelligence developed on the Earth through the descendants of the feral abandoned ones, which led to the fact that the Plejara system inhabitants, who were constantly observing the Earth, came forward with new expeditions to Earth and once again built up a culture in the same manner as they built up a culture on the fourth planet, namely on the world of Malona. Still very barbarically inclined, however, power struggles broke out again among the new settlers after less than 300 years, which led to the fact that the Earth had to be vacated by an order under force from the home systems.

Malona, on the other hand, remained inhabited because the population there remained peaceful. But this only lasted for barely forty years, and then the greed for power among the two different peoples also took hold there, and before any orders could be made from the home systems, the Malonians destroyed each other and destroyed the whole planet. Since then the debris of the once beautiful planet between Mars and Jupiter has been orbiting the Sol, the system's sun, as a long-lasting memorial to human madness.⁷



Plejaren beamship
E. Meier - March, 1976
Hasenböl, Switzerland

High knowledge of scientific details pertaining to the cataclysmic destruction of the planet Malona, also called Kantek, reflects the longstanding continuity of clear observations of astronomical events directly recorded by the Plejaren civilization. The Sol system has been monitored continuously by their ancestors, whose historical databases extend back hundreds of thousands of years covering colonization of Earth.

Very early in his contacts, Eduard Meier was informed that the Plejaren ET visitors maintained a hidden underground base in the higher elevations of the Swiss Alps, very close to the national border with Italy:

Contact Report 7 - February 25, 1975

Meier: So far, you have never told me where you actually always stay, when you are not carrying on conversations with me. Are you allowed to give me information about this?

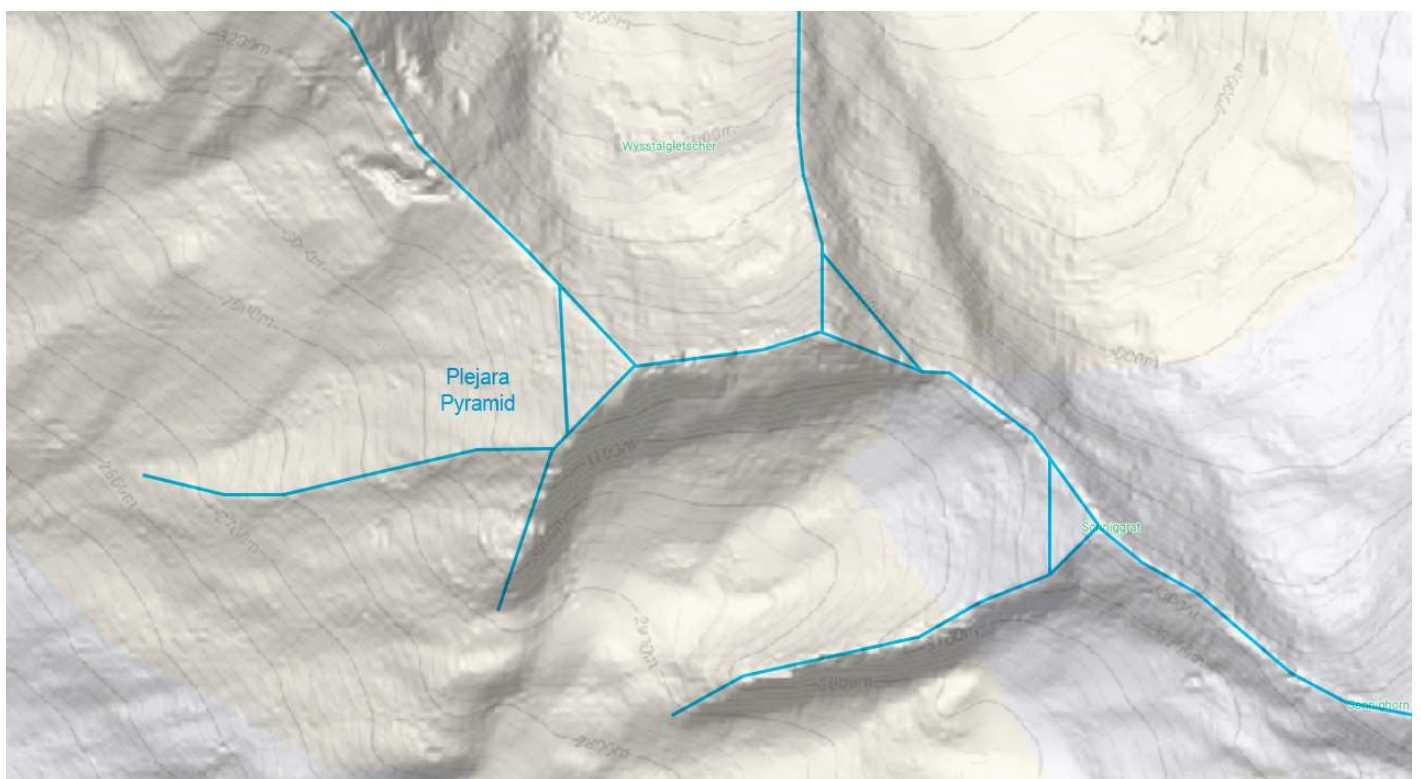
Semjase: ...I may tell you everything, but you must not make everything known to others. We have our bases on the Earth, as well as on many other planets, where we stay continuously. We also have such a base in this country, Switzerland. It is located high up in the mountains near... There I have my main whereabouts, when I am on the Earth. However, we also have some other important stations that are distributed all over the world. But they are all built so securely that it would be impossible to find them if one does not know them exactly.

The general location of the Plejaren base embedded in the Swiss Alps was named by Semjase in 1975, yet withheld from the contact report for obvious security reasons. Almost 50 years later, this ET base of covert operations below the Alps has been identified by new research developments defining the global mandala distribution pattern of ancient pyramids and megalithic temples based on the quantum function $[z_{n+1} = z_n^2]$.

An ancient, high-altitude Paleo-Sanskrit pyramid complex is located at Kanzilti Peak at 10,853' (3,308 m), which overlooks the mountain town of Saas-Almagell, situated at the convergence of the Furggbach and Saaser Vispa Rivers. A large debris field covering the remnants of this Altantean pyramid is composed of geopolymer porphyritic granite. The severely damaged triangular frontal façade of this pyramid is oriented to the west, connected by ridgeline walkways leading eastward to Plattenhorn Peak at 10,905' (3,324 m).

A second large, west-facing mountain pyramid is connected to the Plattenhorn by another walkway, once again showing a severely eroded triangular front façade (below). The extremely poor state of preservation of these Late Paleolithic temple structures effectively disguises their artificial origin, which was caused both by natural factors and purposeful destruction. Natural granite is a conglomerate of minerals and rocks that often contains large quartz grains that are more easily eroded by weathering processes than other stone types.

As previously observed at many other ancient temple cities, man-made surface features have often been razed and obliterated by the intensive warring activities that took place between the Sons of the Law of One—who constructed the underground cities through combined efforts of many generations—and the Sons of Belial, who took up hostile occupation of various subterranean cities for the purposes of serial predation.




Plejara Pyramid Complex at Kanzilti Peak, in the Pennine Alps, Switzerland (46.0791527°N, 8.0057588°E, above), is located 1,670 miles from the Great Pyramid; representing 6.70% of Earth's mean circumference ($27/400$). In addition to exact placement at 46° North latitude, this resonant distance interval reflects twice the value of Fibonacci #97 ($8,362... \times 10^{-16}$) in miles, and twice the value of Fibonacci #253 ($3.344... \times 10^{-51}$) in percent. These key geopositioning factors optimize the reception of infrasound standing wave resonance.

The ancient Paleo-Sanskrit votive name 'Plejara' is composed of 4 hieroglyphs, reading: **pl e j a r a** , meaning "Quivering submission to (the) swift granting". This beautiful name references the reverberatory acoustic conditions that are focused on the human body during resonant gestation and water-birthing practices for genetic purification. As previously confirmed in the context of psychoacoustic and wave genetics functions of the red granite box resonator in the upper chamber of the Great Pyramid, granite represents an important natural resource containing radium traces that release potent γ -radiations. Forces of atomic decay were applied in temple construction, as well as all other highly advanced transdimensional technologies, including electrophotonic aerospace alloys engineered for quantum levitation of spacecraft.

Disclosure of the remote location of the Plejaren ET base, situated far below a razed pyramid complex in the Pennine Alps of Switzerland, no longer represents a security threat. The base's location was discovered several decades ago by both Swiss and US government intelligence agencies, using satellite surveillance programs for infrared tracking of the flightpaths of Plejaren beamships to and from this clandestine facility.

All of the original tunnel entrances of this ancient mountain pyramid complex were blocked off long ago by the Baal ET Consortium as belligerent occupiers of the city. Plejaren beamships invisibly enter and exit this underground base by hyperdimensional means, *passing directly through the rock into hangar landing bays*.

Stunning photographs of Plejaren beamships have been taken by Meier *from an aerial position inside a second beamship flying right behind*. Spectacular evidentiary photographs such as these have been entirely disregarded by all researchers of UFO contact cases, despite their unquestionable authenticity. Not only was the photographic image captured from an aerial vantage point quite close to the flying object, there are also notable distortions of color spectra in the image caused by the beamships' special window coatings (below).



Comprehensive explanations released over many decades by the Plejaren ET visitors through the contact reports of Eduard Meier parallel those given by Edgar Cayce in the 1920s. Paleo-Sanskrit names given by the Plejaren in the 1970s closely resemble names given by Cayce for the leadership of a Caucasian group from the Persian and Carpathian lands who had invaded Giza, Egypt after the Great Flood at 30,245 b2k:

| | | |
|-----------|---------------|--|
| Aarat | a a rat | “Ah, ah, gratification” |
| Arart | ar art | “(The) son (of) pain” |
| Araaraart | ar a ar a art | “(The) son, ah, (the) son, ah, (of) pain” |
| Ararat | a ra rat | “Ah, granting gratification” |
| Arus | ar us | “(The) son (of the) punishing” |
| Atlant | at lan t | “(The) pervading luminosity (of) protection” |
| Karyatide | kar ya ti de | “(The) works commencing, (of the) rays protecting” |
| Muras | Mu ra s | “Mu: granting from within” |

The alliteration of votive names given among the leaders of the tribe of Zu express homage to ancestral figures of importance. A duality is expressed in references to the *granting of gratification and protection* versus the *infliction of punishment and pain*, reflecting the spiritual orientation of different ruling families.

The 133,000-year-old names of Atlant, Karyatide, Muras and Aarat reflect the same majesty expressed by the Sons of the Law of One of Atlantis, whereas those given 113,000 years ago during the reign of the ‘Barbarian’ Arus reflect the arduous karmic struggle for ascension. The founders’ original use of ‘rat’ for “gratification” was reversed as ‘art’ –signifying “pain”; counter-balancing the more exuberant placename.

The duality of pain and gratification represents the fundamental driving force behind the Sanskrit conception of 'karma' also expressed in the ancestral name 'Amilius', meaning "Approaching This play (of) punishing". Achievements of any kind are only made through dedicated self-application and by working through the many difficulties encountered in life, as stated by the Cassiopaeans during a session on April 8, 2023:

- Q: (Voyageur) How large were communities in Siberia prior to the Younger Dryas? A: Varied but smallish with a few exceptions.
- Q: (Voyageur) Was their influence to the south significant? A: Yes
- Q: (L) Why? A: Tech. Pain can drive innovation.
- Q: (L) Pain? A: Yes Q: (L) Yeah, I guess if you're cold all the time, you're gonna learn how to stop being cold.

However, technological advancements present an inherent danger of misuse or abuse. This factor led to the destruction of the planet Kantek, also called Malona, as discussed in the Cs session of October 7, 1994:

- Q: (L) You said the other night that there was a planet between Mars and Jupiter that was destroyed and became the asteroid belt. Was this planet ever inhabited by sentient beings? A: Yes.
- Q: (L) What caused this planet to be destroyed? A: Psychic energy...
- Q: (L) What was the source of this psychic energy? A: Beings inhabiting the planet.
- Q: (L) Do beings in this area of the galaxy just sort of destroy their planets from time to time?... A: Close. Has been.
- Q: (L) Did any of those beings leave that planet and come to Earth? A: Yes.
- Q: (L) Who were they? Were they humans like us? A: Blond and blue eyed descendants.
- Q: (L) Was that a colder planet? A: No.
- Q: (L) Was that planet much like Earth? A: Yes... Blue eye pigment was because planet was farther from Sol.
- Q: (L) How did the people of that planet come to Earth? Did they know it was going to be destroyed? A: Some knew and were taken by Lizzies and they are the Annunaki.
- Q: (L) Now, you say that the father of Jesus was an Aryan. Where did he come from? A: Palestine.
- Q: (L) What is the origin of the Aryan race? A: 5th planet now know as asteroid belt.
- Q: (L) When did they come to Earth? A: 80 thousand years ago? Difficult for us to use your measuring system.
- Q: (L) Were they similar in form and structure to what they are now? A: Yes.
- Q: (L) Why is it that our scientists have not been able to uncover evidence of such ancient existence? A: They have. Do not want to acknowledge it.
- Q: (L) Where do the Celts come from? A: Same. Ferocious people. Came from fifth planet.
- Q: (L) When was that planet destroyed? A: 80 thousand years ago.

Further explanations on the destruction of Kantek were given by the Cs during session on October, 22 1994:

- Q: (L) ...[What are] the thumping noises reportedly heard off the coast of California? A: Expansion of a base.
- Q: (L) What kind of base? A: It's a transfer center for those beings known as the Grays.
- Q: (L) And what was the thumping? A: They are expanding it.
- Q: (L) Is it construction work? A: Yes except that they are using sound waves to disintegrate rock in the crust under the ocean. This disintegration causes the atomic structure of the particles being disintegrated to completely disappear which has something to do with why those sounds are heard in that particular rhythm... There is some awareness on the part of the U.S. government as to what is going on there. They are suspicious.
- Q: (L) What was the source of knowledge accessed by Edgar Cayce? A: Well, he had a unique biochemical composition which allowed for easy opening and closing of his consciousness from outside sources without interference with his electromagnetic flow stream. It is a very unique and unusual situation. The first manifestation of this was when he asked for help. If he had not asked for help from a higher source, possibly his awareness of his abilities would never have come forth...
- Q: (L) The planet that was destroyed between Jupiter and Mars that we now know as the asteroid belt, you said was destroyed by psychic energy. Could you clarify that? A: The occupants of that planet, many of whom are your soul ancestors, simply decided to develop a service to self atmosphere that was so super charged in the negative that it actually caused their home planet to be destroyed because the energy levels became so intense crashing back upon themselves that they... destroyed the atomic structure of the planet, causing it to physically explode.
- Q: (L) Was this done technologically or was it strictly done by mind power? A: They are one and the same.

Q: (L) Did they do something like drop bombs? A: No, no. This was done by psychic energy. There has been in a transient fashion of reality the danger of the same thing happening on your planet. Although we are quite confident it won't because we see all reality, past present and future. But, you must understand also that even in our particular perspective point, all reality is nonetheless fluid. There are still many choices of realities and possible futures and possible pasts and possible presents. But we feel fairly confident that that particular fate will not befall your planet, although it did the one then known as Kantek.

In a subsequent session on April 19, 1997, the Cs implicated the Celts were actually giant Nephilim hybrids:

Q: ...[So,] the origin of the Grail stories was the story of the Head of Bran? A: What was the "origin" of Brahma?

Q: Well, from the way I am interpreting what I have found, I have two possibilities: One is the Celts from Kantek, and two: a Nephilim hybrid. A: Could be one and the same.

The Cs confirmation of Laura's research angle presents major implications for the genetic origin of the Celtic people, implicating human hybridization with giant ET humanoids by the Baal Consortium in Kantek. The Akashic Source shared even more detailed information with Laura's group during a May 31, 1997 session:

Q: In the information I now have on the Canaries, I found that a strange icon appeared on the island long before the conquest, long before any missionaries or Europeans arrived. The natives were big, blond types. They said that they knew this icon was divine because following its appearance, there were processions of angels, or divine beings, up and down the beach where it appeared, lights, smells, chanting and singing and so forth. How did the statue of the Virgin of Candelaria arrive on the beach at Tenerife? A: Teleportation.

Q: Who teleported it there? A: The "Celts"... in the sense of Atlanteans.

Q: Let's back up here. You said that the Celts came from Kantek. They were transported by the Lizzies... brought here, correct? A: Yes.

Q: When the Lizzies did this, how many Celts were physically brought here? A: Hundreds of millions.

Q: How long, in our terms, did it take to bring these Celts to this planet? Or, is this ongoing? A: Well, in the sense that you measure it, let us say about a week.

Q: Did they transport them in ships –that is some sort of structure. That is, did they load them up, move them into 4th density, and reemerge here in 3rd density or something like that? A: Close.

Q: And they unloaded them in the area of the Caucasus, is that correct? A: And regions surrounding.

Q: And, that was what, 79 to 80 thousand years ago? A: Over 80,000.

Q: As I understand it, Atlantis was already quite a developed civilization at that time, is that correct?

A: Yes, but regions change with waves of immigration, or conquest... witness your own lands.

Q: You also said once that there was a nuclear war in India... [as] discussed in the Vedas when it talks about the 'blue-skinned' people who weren't really blue because they were Celts, and they were flying in aircraft, and they were engaged in this war, etc... Were the Celts of India at war with the Atlanteans in the Atlantic? A: Atlantis was merely a home base of an advanced civilization of 3 races of humans occupying different sections of a huge Island empire, which, in itself, underwent 3 incarnations over a 100,000-year period as you measure it.

Q: The 3 races were the Celts... and who were the second and third? A: Or Kantekians.

Q: Are the Kantekians different from the Celts? A: Only in the sense of long term racial and genetic blending.

Q: So, Atlantis had the Kantekians and who else? A: Race you would call "Native Americans," and a third, no longer existing race, somewhat resembling Australian or Guinean aborigines, only lighter in complexion.

Q: Was this third group destroyed by the other two? A: One of the 3 cataclysms.

Q: Paranthas. Who were the Paranthas? A: Nation of race mentioned above.

Q: So, the Paranthas were antecedents of the Abos of Australia? A: Yes, and compare to existing peoples of India, Pakistan, Sri Lanka, Australia, and New Guinea for similarities, bearing in mind genetic mixing and dilution.

Q: Were the Vedas written by the Paranthas or the Celts? A: Descendants of Parantha, as per "Divine guidance"...

Q: ... [D]id the Celts conquer the Atlanteans? A: No... They took over the Northern section...

Q: When the philologists track the language roots, they arrive at the Kurgan region, north and west of the Caucasus. Is that where the Celts went when Atlantis was destroyed? A: Close... "Celts" are what remains of the original prototype... Gravity differences account for the height difference...

Q: Were the Jews that were genetically engineered and then planted in the Middle East... what year was this?

A: 130,000 years ago...

Q: Cayce talks about the division in Atlantis between the "Sons of One" and the "Sons of Belial." Was this a racial division or a philosophical/ religious division? A: It was the latter two, and before that, the former one.

Q: When it was a racial division, which group was it? A: The Sons of Belial were the Kantekkiens.

Q: Well! That is not good! A: Subjective... you are not bodies, you are souls.

Explanations offered by the Cs identify the development of the spiritual dichotomy, manifested through the activities of the Sons of the Law of One and the Sons of Belial, as arising from philosophical divisions that later transformed in genetic divisions among the groups of people. The date of 130,000 bp given for planting of the Jewish race aligns perfectly with the date of 133,000 bp given for the Plejarens' founding of Atlantis. The unified genetic origin of the Finn and Hugarian populations was confirmed by brief statements from the Cassiopaeans shared during a dialog with Laura Knight-Jadczyk and her research group on May 27, 2000:

Q: (L) What is the origin of the Finns? They are quite different from their neighbors, and something of a puzzle.

A: Tribal split in transit.

Q: (L) What tribe? A: In other words, "you take the high road and I'll take the low road..."

Q: (L) Are they split off from the Hungarians? Were the Hungarians and the Finns originally the same tribe? A: Yes.

Q: (L) And what is the origin of the Hungarians and Finns before they split? A: Carpathian zone.

Q: (L) Now, you have them in a locator, what is the origin of their genotype since they sort of stand out alone?

A: What do you propose?

Q: (L) I guess that they were another experimental creation. A genetic "tweak," so to speak. A: Works for us.

To be more specific, these divergent genetic lines find a unified origin as Plejaren-Neanderthal hybrids of the line of Semjasa and Adam ~107,000 bp, which was later combined with Kantekikian genetics through mass hybridization procedures prior to evacuation from that planet before its destruction ~79,500 bp.

The synthesis of insightful information, obtained from high-level sources through the inquiries of Laura Knight-Jadczyk and Eduard Meier, also provides a broader context for catastrophic events described in the Bible and other ancient texts. Linguistic patterns suggest the mountains of 'Ararat' were named by the family of Noah after the Great Flood, as an homage to their prior homeland of Aarat, located in the Carpathian Mountains of present-day Ukraine and Romania.

During a session on February 26, 2022, the Cassiopaeans described the mass evacuation of Kantekkiens (or 'Malonians') prior to destruction of that planet. Refugee centers were established in the Aarat Complex and central Ukraine at ~80,000 bp, for exploiting an abundance of mineral resources and radioactive metal ores:

Q: (L) ...I'm so wound up... A: Exciting times no doubt!... Ukraine is ancient site of landing of Kantekkiens. It is highly coveted by 4D STS! Putin is doing service to all by attempting to remove psychopathic elements there. Unfortunately, the resistance of the power elite may lead to deaths of many innocent people.

Q: (Artemis) What is it about it that's so coveted? (Joe) Because it's an ancient site of the landing of the Kantekkiens?... A: The geological profile complemented the energy profile making it ideal for transference.

Q: (L) Is that suggesting that the landing happened via some means other than just getting on a spaceship and flying and plopping down? A: Yes

Q: (L) So, it was some kind of transference that involved some kind of technology that we may not understand?

A: Yes Q: (Andromeda) Like a portal? A: Yes Q: (L) So, there's a portal in Ukraine? A: Yes...Near Kiev.

Q: (Juba) Is that the reason why Khazaria was the same as today's Ukraine. Portal, STS energy... A: Partly.

Here, the Cassiopaeans have indirectly linked the *instantaneous* mode of physical 'transference' from one planet to another with exploitation of mineral and metal resources in the Ukraine. What is the relationship? Uranium and radium are obtained from major ore deposits near the industrial towns of Kirovograd, Zheltiye Vody and Dnieprodzerzhinsk, located near the Dnieper River.

Uranium powder was incorporated into geopolymer stone constructions by Atlantean temple builders for its powerful radiations, whereas radium sulfide (RaS) was ingested with mercury sulfide (α -HgS) as bhasma for attaining *siddhis* such as quantum teleportation and bi-location. Stupendous metallurgical knowledge possessed by the Paleolithic culture of Aarat explains the origin of the Aiud artifact –as an aerospace alloy.

A manufactured object composed of a specialized, high-grade aluminum alloy was found at a depth of 35' next to a pair of mastodon bones while digging a trench along the Mures River in 1973.⁸ The ancient high-grade aluminum artifact measures 8.25 x 5 x 2.75" (12 x 12.7 x 7 cm) and weighs ~5 lbs (at left, below).

A hole was drilled in one of the artifact's flanges for sample extraction and international analysis. Unusual test results initially obtained by the Archaeological Institute of Cluj-Napoca, Romania were subsequently verified by reputable laboratories in Bonn, Germany and Lausanne, Switzerland; strongly confirming the high-tech object was manufactured by an unknown ancient civilization for advanced aerospace applications.

Elemental composition of the object shows many similarities to modern-day aerospace components, having a high tensile strength-to-weight ratio, good casting characteristics and high stability against corrosion due to selective admixture of multiple elements imparting desirable characteristics to the alloy.

The surprising complexity of the aluminum alloy formulation used to manufacture of the Aiud object does not reflect any known modern alloy, as it includes several elements combined with aluminum, measured within the narrow range of values (wt%) reported by labs in Cluj-Napoca, Romania and Bonn, Germany:



| Cluj-Napoca, Romania | | Bonn, Germany | |
|----------------------|---------|---------------|-------|
| Al | 89 | Al | 87.29 |
| Cu | 6.20 | Cu | 4.20 |
| Si | 2.84 | Si | 2.93 |
| Zn | 1.81 | Sn | 2.00 |
| Pb | 0.41 | Zn | 1.89 |
| Sn | 0.33 | Pb | 0.33 |
| Zr | 0.20 | Ni | 0.093 |
| Cd | 0.11 | Mn | 0.035 |
| Ni | 0.0024 | Mg | 0.018 |
| Co | 0.0023 | Ti | 0.010 |
| Cd | 0.002 | Cr | 0.008 |
| Ag | 0.001 | Ga | 0.008 |
| Bi | 0.0003 | Zr | 0.002 |
| Au | 0.0002 | | |
| Ga | <0.0001 | | |

The Aiud object's light weight yet relatively high-strength alloy composition, in addition to its intricately machined forms, strongly implicate its use as a landing strut cleat from a medium-sized aerial craft with the vertical take-off and landing (VTOL) capabilities of a round, disc-shaped craft employing acoustic levitation.

Aluminum is a lightweight, paramagnetic metal that becomes magnetized by external magnetic fields, such as those produced by the diamagnetic hulls of vimana spacecraft well described in ancient Sanskrit texts.

The alloy's copper content provides substantial increases in strength and facilitates precipitation hardening, yet can also reduce corrosion resistance. These undesirable qualities are effectively counterbalanced by the inclusion of zinc and zirconium, enhancing hardness and resistance to corrosion. The addition of silicon, lead and tin reduces melting temperature and improves fluidity.


The apparent heavy surface wear patterns visible on the object are consistent with having taken impacts from repeated boulder strikes while traveling downstream quite a ways from its origin, before being deposited far downstream on the bank of the Mures River at what is now the town of Aiud.

Institute archeologists were also unable to provide a precise date for the mastodon bones excavated with the aluminum wedge, instead only inferring an age of >11,000. This general timeframe is also supported by the depth of the find and the significant oxidation patina that formed in damp, sandy alluvial conditions over the uncounted millennia. Why are there no published RC¹⁴ dates for the mastodon bones in question?

After 50 years of obfuscation of these major archeological finds by the mainstream media, academia and government archeologists, it can be reasonably assumed that the mastodon bones have already been dated to a more remote date of perhaps 25,000 years or more.



Landing gear cleat
Aluminum aerospace alloy
Aiud, Romania - 1973




The alluvial excavation site where the Aiud artifact was discovered is ~75 miles downstream on the Mures River from the newly discovered Aiud Pyramid Complex, which covers a vast area of low mountains that have been selectively re-contoured to suit the advanced technological purposes of ancient high civilization.

Paraul Iodul is a small tributary that flows northward, discharging in the Mures River at Iod and bisecting the central precinct of the Aiud Complex. The city's main pyramid group presents the largest triangular frontal facades of all the temples distributed throughout this sacred city, which represented the second largest city of the Carpathian region of Aarat, after its capital city –separated by precisely 2° of latitude.

The subterranean dimension of the Aiud city complex still exists below this enduring mountain pyramid complex, with each pyramid connected into an immense network of underground tunnels with dozens of very large chambers that include many brightly illuminated halls leading into giant spacecraft hangars.

Spectroscopic analysis of the Aiud aerospace landing gear cleat confirms its Paleolithic origin as a genuine product of ancient high-tech manufacturing processes, the composition of which can be decisively matched to any metal alloy fragments recovered in future excavations of the pyramid city's tunnels and chambers.

The excavation and recovery of mastodon bones –from the same strata where the Aiud aerospace artifact was found– constitutes a serendipitous circumstance of considerable magnitude. Despite the censoring of test results, Paleolithic artifacts preserved in the underground system will reveal the complete chronology.

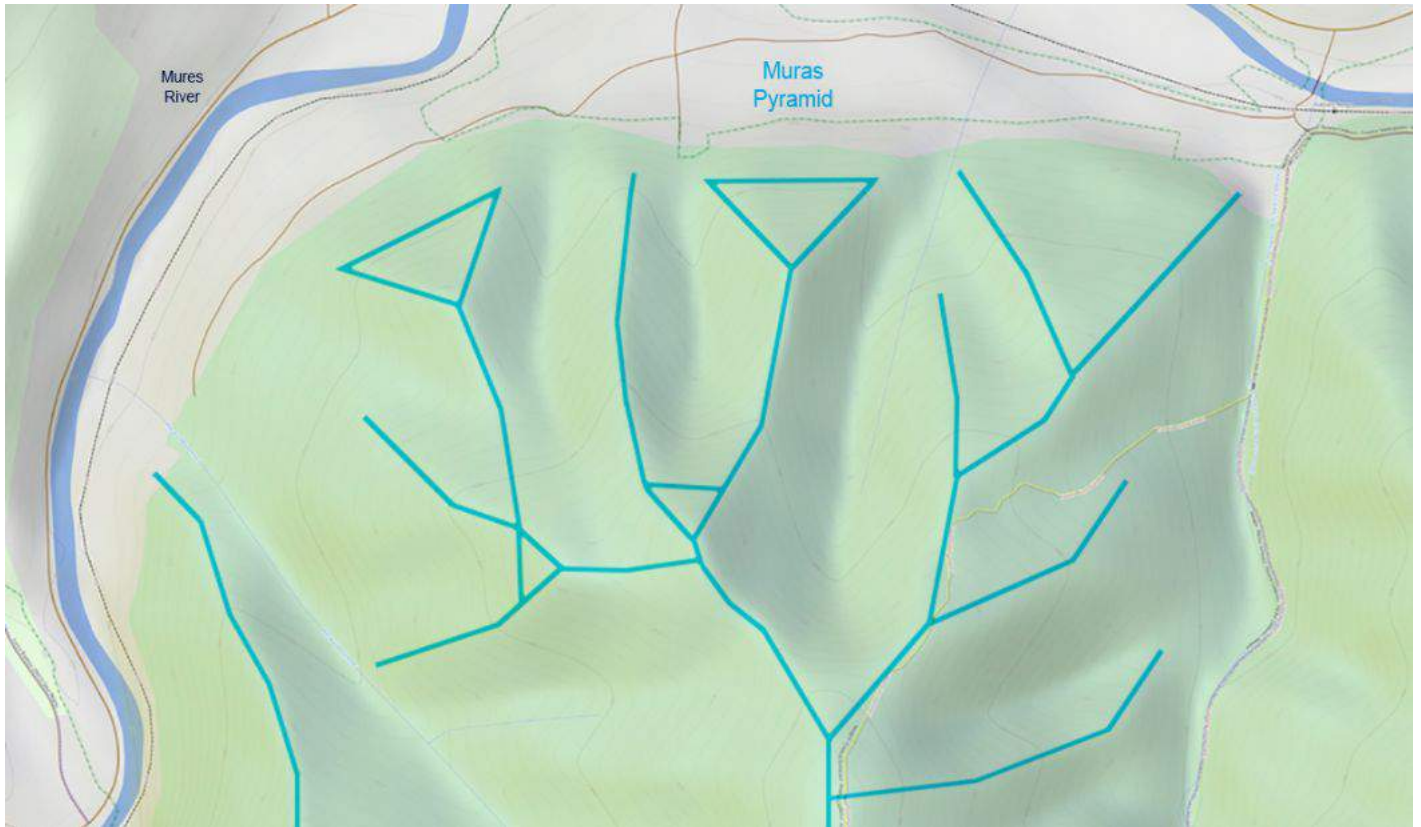




Aiud Pyramid, on the Mures River, Romania (46.955093°N, 24.968340°E above), is located 1,217 miles from the Great Pyramid, representing 4.89% of Earth's mean circumference ($1/20$). This resonant distance reflects half the value of prime Fibonacci #83 ($9.919... \times 10^{-16}$) in percent. These site geolocation features, in addition to exact placement at 47° North latitude, ensure efficient reception of planetary infrasound.

The name of the river, 'Mures', has been slightly altered from the ancient name of the one of the founding leaders of the Plejaren colony in Atlantis, named 'Muras'. This votive name is formed by 3 Paleo-Sanskrit glyphs, reading: **mu ra s**, meaning "Mu: granting from within", referencing resonant gestation processes.

This strong, demonstrable continuity of information provided by the Plejaren contact case with the place names and ancient archeological remains preserved throughout the Carpathian Mountains. The contextual framework provided by information conveyed through the Edgar Cayce Life Readings perfectly compliments the Plejaren data, offering crucial details concerning the 3 phases of development of the Atlantean culture.



The eastern precinct of the Aiud Pyramid Complex includes a branching cluster of clearly defined mountain pyramids overlooking the Mures River (above). Triangular shapes forming the flat frontal façades of 4 large pyramids are complimented by a network of interconnecting ridgeline walkways with graduated inclinations.

Muras Pyramid, on the Mures River, Romania (46.963109°N, 25.144079°E, above), represents one of many similar mountain pyramid groups networked together by a vast system of ridgeline walkways paved in magnetic geopolymer limestone. These magnetic pavements contain a blend of metallic particles composed of a wide range of metals, generally including powdered nickel, iron oxide, iron pyrite and titanium oxide.

The present identification of the Aiud Pyramid Complex on the Mures River not only supports the high-tech origin of the Aiud artifact as a damaged spacecraft landing gear cleat, but also indicates *dozens of major ancient monumental temple structures* worthy of investigation by forthcoming archeological excavations.

Genetic studies conducted on organic samples derived from soil deposits and man-made artifacts preserved in underground chambers and tunnel systems throughout the Aiud, Aarat and Tatra complexes will facilitate a much greater understanding of the off-world origin of founding lineages of the Caucasian race. Information imparted by Meier's Plejaren visitors and the Akashic Source can be verified by analytical investigations.


The prevalence of ancient subterranean cities located along latitudinal alignments has been exhaustively demonstrated throughout the many publications of this author, and continue to present themselves with many new discoveries every year that redefine our present understanding of the origin of human culture.



The spectacular geometry and remarkable state of preservation of the Muras Pyramid group becomes immediately apparent after reviewing publicly available topographic data (above). Despite being buried by a thick layer of soil that accumulated over 13,000 years, the structural features appear to be largely intact. The north-facing frontal façade of the Muras Pyramid displays perfect alignment, which deserves verification by onsite excavations at the base of the structure to determine the pyramid's degree of offset from true north.

High-resolution LiDAR scans of the site will indicate features such as walkways and tunnel entrances that can then be targeted for excavation by archeological teams, once this discovery becomes widely accepted. A vast underground tunnel network connects the temple structures of the Aiud Pyramid Complex, extending over an area that encompasses mountainous landscapes for several miles on both sides of the Mures River.

The Aiud artifact represents the most reliable form of high-tech metallurgical evidence that cannot be denied, due to the unique elemental composition of the aerospace alloy, as well as the surface patina that cannot be falsified, and records the great length of time that the object had been deposited in the riverbed. By tracing the course of the Mures River back to the Aiud Pyramid Complex, there can be no doubting the presence of underground chambers that include various workshops strewn with aerospace alloy debris.



Landing cleat sampling site
Aluminum aerospace alloy
Aiud, Romania - 1973

The specialized, light-weight aerospace alloy of aluminum should also be replicated for metallurgical study, and applied for similar uses in the development of modern aerospace vehicles of the same class. Landing gear of this type, designed for VTOL aircraft, will become widely used when gravity motors set into rings for acoustic levitation systems become more widely used in the modern aerospace industry.

A significant portion of modern-day UFO sightings in the skies above the Carpathian Mountains of Ukraine and Romania likely relates to sustained activities at underground bases that were originally constructed by the Atlantean civilization, with large, geopolymer-reinforced facilities. These monumental constructions include enormous, illuminated chambers designed for use as spacecraft hangars for housing entire fleets.



On August 18, 1968, a silvery, hat-shaped UFO was seen and photographed during daylight hours by Emil Barnea near the modern-day city of Cluj, Romania. He was able to obtain several photographs (above).⁹



Cluj Pyramid, near the modern-day city of Cluj, Romania (46.7018392°N, 23.2767692°E, above), is located 1,229 miles from the Great Pyramid. This resonant distance interval represents 4.94% of Earth's mean circumference ($1/20$), conferring efficient reception of focused infrasound standing wave resonance.

The votive name 'Cluj' displays a Paleo-Sanskrit origin, composed of 3 glyphs, reading: **c l u j** signifying "Cloud (of the) essence emitting". This special name is an unmistakable reference to the regenerative biophotonic radiations of radium sulfide (RaS) and mercury sulfide (α -HgS) bhasmas taken by Siddhas.¹⁰

Cluj Pyramid is connected by ridgeline walkways to another pyramid group (46.6966823°N, 23.3276663°E) presenting large, symmetrical façades (46.7093629°N, 23.3519884°E) overlooking the Somesu Rece valley.

In the Lower Tatra Mountains of Slovakia, an unusual cave feature was discovered by local farmers and revealed to Antonin Horák in October of 1944. Horák documented the cave system in sketches and diary entries, describing karst caverns and a black, stone/rubber composite material forming a 'moonshaft' silo:

Antonin Horák (pictured below) was born in the village Ville de Hermannstadt in Czechoslovakia (now the Czech Republic) on July 7, 1897. The Horák family was in Hermannstadt on vacation when Tony was born. Shortly after they returned to their home in Czechoslovakia near the German border. The Horák property had been the family enterprise for many generations. The property included agriculture, forests, and mines. It extended north to the German border and covered a vast area... By 1939 the Horák family employed over 500 workers in agriculture, lumber and mining. When the German invasion entered Czechoslovakia, Horák was arrested by the Nazi Gestapo and placed in a forced labour camp until he escaped in 1941, and joined Czechoslovakian forces in Slovakia...

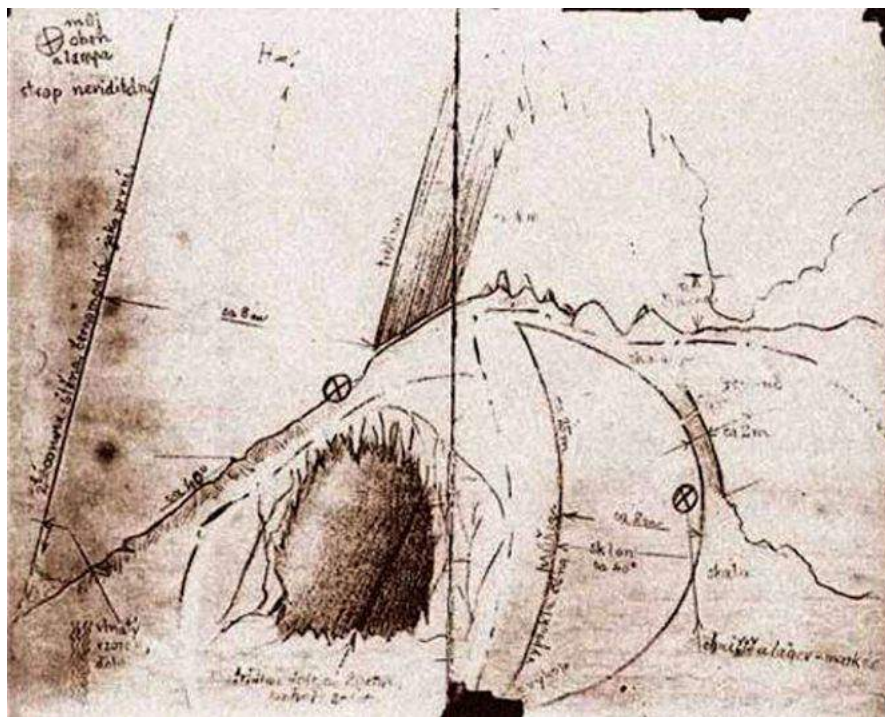


Horák's 1944 diary described the fighting in the north-central area of Slovakia and the entry of October 21, 1944, begins the story of his incredible discovery: "October 23, 1944 - Early yesterday, Sunday, October 22nd, Slavek found us in a trench and hid us in this grotto... Building a stretcher the peasant introduced himself as Slavek, a sheep-man, owner of the pastures hereabouts. With Slavek hauling and guiding, it took us 4 hours to reach this cranny. Slavek moved rocks in the cranny and opened a low cleft, the entrance to this roomy grotto. Placing Martin in a niche, we were astonished to see Slavek become ceremonious: he crossed himself, each of us, the grotto, and, with a deep bow, its back wall, where a hole came to my attention.

About to leave us, Slavek went through the same holy rites and begged me not to go further into his cave. I accompanied him to fetch pine boughs, and he told me that only, with his father and grandfather, had he been in this cave; that it was a huge maze, full of pits which they never wanted to fathom, pockets of poisonous air, and "certainly haunted"... I started my cave tour with a rifle, lantern, torches, pick.

After a not too devious nor dangerous walk and some squeezing, always taking the easiest and marking side passages, I came, after about 1 1/2 hours, into a long, level passage, and at its end upon a barrel-sized hole. Crawling through and still kneeling, I froze in amazement—there stood something like a large, black silo, framed in white. Regaining breath I thought it was a bizarre, natural wall or curtain of black salt, or ice, or lava. But I became perplexed, then awestruck when I saw the glass-smooth flank of a seemingly man-made structure which reaches into the rocks on all sides. Beautifully cylindrically curved, it indicates a huge body with a diameter of ~25 m. Where this structure and the rocks meet, large stalagmites and stalactites form a glittering white frame.

The wall is uniformly blue-blackish, its material seems to combine properties of steel, flint, rubber—the pick made no marks and bounced off vigorously. Even the thought of a tower-sized artifact; embedded in rock in the middle of an obscure mountain, in a wild region where not even legend knows about ruins, mining, industry; overgrown with age-old cave deposits, is bewildering—the fact is appalling.



Not immediately discernible, a crack in the wall appears from below, about 20-25 cm wide, tapers off and disappears into the cave's ceiling, 2-5 cm wide. Its insides, right and left, are pitch black and have fist-sized, sharp valleys and crests. The crack's bottom is a rather smooth trough of yellow limestone and drops very steeply (about 60°) into the wall. I threw a lighted torch through [the crack]; it fell and extinguished with loud cracklings...

Driven to explore, and believing myself thin enough to get through this upside-down keyhole, I went in. Wriggling sideways, injured hand and head below and steeply downward, nearly standing on my head, cramped, though my right arm with the lamp could move in the extended crack above me, the crush got the better of me, and I had to get out, back, quickly. And that became a struggle... I explained to Jurek that the hunt in the cave requires much smoke, poles, and a rope...

October 24, 1944 - ...I cut out belts, braided 8 m of solid rope. At 10 am I was at the wall; anchored the rope over a stick across the crack, and keeping it slung over my shoulder, forced myself again into the grim maw. Like yesterday, the lamp, this time carbide, was on a stick ahead within the jaw above. When it came through and down, it swung freely over some void into which I could not see, and there was again rushing as if from agitated waters. And, unable to turn, I feared a water-filled pit ahead and to end it—literally—in a headstand. I wriggled upward, back again; my clothes caught on the protrusions, descended on my shoulders and head, and formed a plug.

The resulting struggle nearly caused me to be burned alive. When out and on my feet, I was shaking from exhaustion and had lurid visions. There are no loose stones about the wall, and so I hacked stalagmites into short rolls and bowled them down through the crack. They rolled on, causing enormous echoes, and knocked to a standstill, indicating a solid floor and room to turn.

I launched the unlit torches after the stones, undressed, keeping the shirt only, and went after the stones and torches. Already acquainted with the meanest fangs in the crack, I came through with only a few cuts, dropped a little, rolled down an incline and was stopped by a wall which felt familiar, satiny smooth like the front wall. My lamp was still burning next to me, but there were confusing sounds.

Lighting some torches, I saw that I was in a spacious, curved, black shaft formed by cliff-like walls, which intersect and form a crescent-shaped, nearly vertical tunnel, rather shaft. I cannot describe the somberness and the endless whisperings, rustlings, and roaring sounds, abnormal echoes from my breathing and movements. The floor is the incline over which I rolled in, a solid lime 'pavement'. All the lights together did not reach the ceiling or where these walls end or meet.

The horizontal distance between the apexes of the concave backside of the front wall and the convex back wall is about 8 m; along the curve of the back wall is about 25 m. To explore further I needed more light and my pick, which does not fit through the crack and must be taken apart. I left jubilant, in a sort of enchantment mixed with determination to explore this large structure, which I believe is unique, singular... This time with my head up, with no clothes to ensnare and burn me, I was through the crack fairly unscathed, dressed, smoked a pipe, and was underway to my men.

October 25, 1944 - ...I went directly to the wall, undressed like yesterday, smeared mutton-fat over me, slid my things through the crack and went in, feet first. Extending the carbide lamp upon a double pole, with four torches burning, still, the upper ends of the cliffs remained in the dark. I fired two bullets up, parallel to the walls. The reports caused roars as from an express train, but no impact was visible. Then I fired a bullet on each wall, aiming some 15 meters upward from me, got large blue-green sparks and such sounds that I had to hold my ears between my knees, and flames danced wildly.

Assembling the pick caused more uproars. I probed the 'pavement' and started digging where the lime is thin, in the horns of the crescent. At right is dry loam; at left I came, at about 1/2 m, upon a pocket of enamel from the teeth of some large animal; took one canine and one molar, replaced the rest. Digging on nearby, the back wall has, at about 1 1/2 m below the pavement, a vertical, finely fluted, undulating pattern. It seemed warmer than the smooth surface... I could hear a distant noise like a turbine running. In the middle, the pavement is too thick for a trench-pick. When the torches were extinguished, and I was in a freezing sweat, I left the 'moonshaft'...

October 26, 1944 - It was a good night. I went into the moonshaft to continue experimenting. On my longest assembly of poles, the carbide light did not light the upper end of these cliffs. I fired above the lighted areas; the bullets struck huge sparks and made deafening echoes. Then horizontally at the back wall with similar effects –sparks, roarings, no splinters, but a half-finger-long welt which gave a pungent smell. After that, I continued my digging in the left moon horn and saw that the wavy pattern extends downward, but in the right horn, I found no such pattern... I wished to obtain a sample of the particular material of the walls, but even firing two bullets into the crack, upon the protrusions and hitting them, I received only ricochets, a blast of thunder, welts, and the same pungent smell...

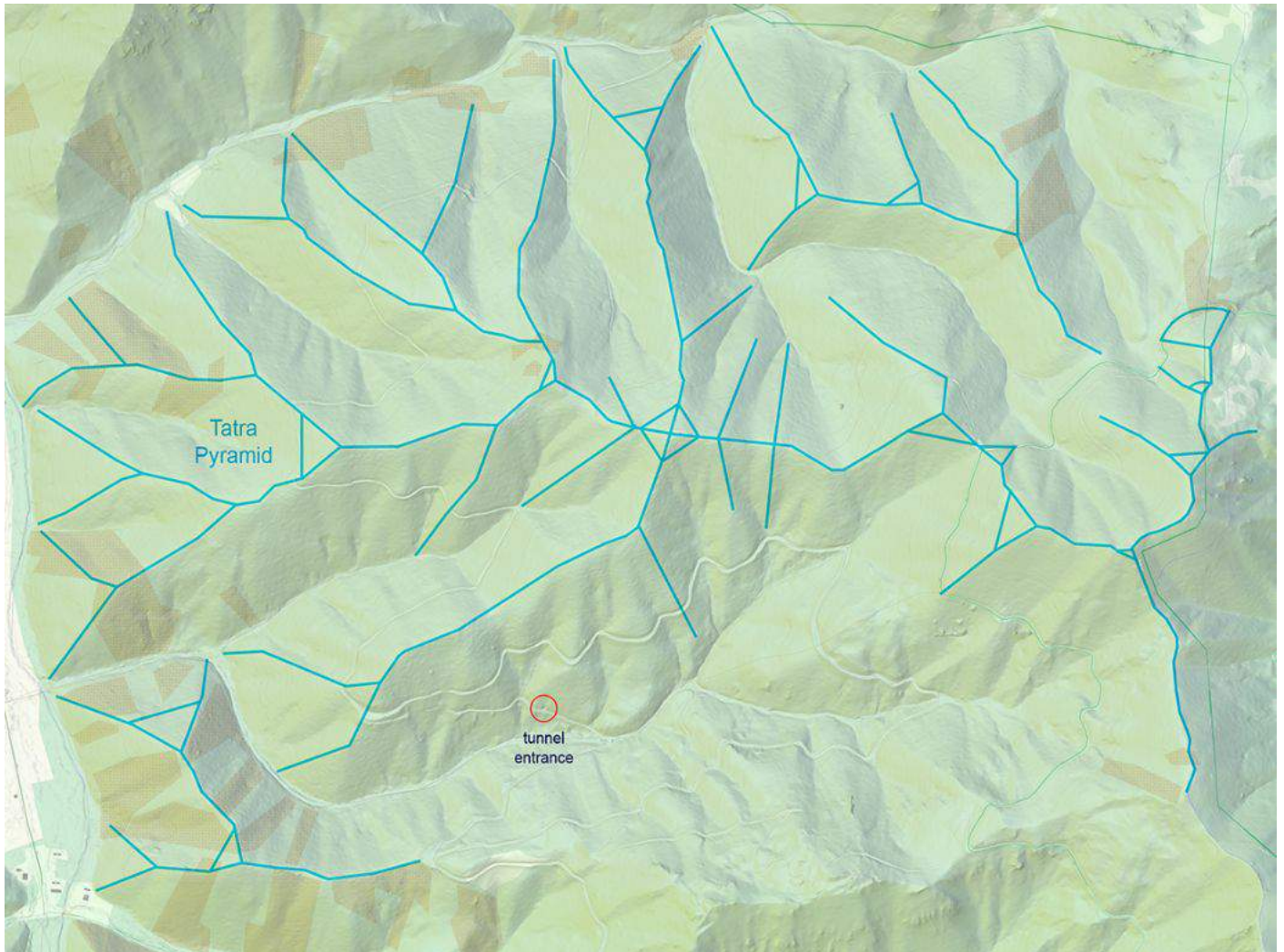
October 27, 1944 - ... At 10 am I was in the cave probing passages for a way behind the moonshaft; looked also for ice and poisonous air about which Slavek had spoken, and found none, though there may be some. Then I slipped into the moonshaft to sketch, dig, and ponder and returned to camp at about 4 pm.

October 28, 1944 - Restful night, good breakfast. Cut my name, etc., on a leather strap, and together with the golden back of my watch rolled and inserted both engravings into a glass bottle, plugged it with a pebble and a ball of clay mixed with charcoal, and deposited this record in the moonshaft, on top of the ashes of my torches. It may stay there for a long time, possibly until the structure is completely hidden behind its curtain of stalactites and stalagmites... On my way back to camp I burrowed and hid the crawl holes which lead toward the wall; the cave may have entrances which Slavek does not know, and some chance discoverer may start blasting "for treasure" before a scientific team can get there...



After the war Horák made the following notes in the back of the 1944 diary: "In the very last days of World War II, on my way toward Bohemia, I revisited the place. The Slaveks lived temporarily at Zdar. I visited Martin's grave and looked at the cave entrance. I had taken the animal teeth I had collected in the moonshaft to the curator of Palaeontology at Uzhorod (Ukraine) and he classified them as adult cave bear, *Ursus spelaeus*. I speculated: the crack is too small; the lump of limestone and stalagmites in front of the crack would not let any debris through; this bear seems to have fallen into the moonshaft, which may have had a connection to the surface. I examined the mountainside above the cave and found no sinkholes or pits, the assumed connections toward the moonshaft."¹¹

The narrative recorded by Antonin Horák in his war diary describes one of the most unusual archeological finds ever made. There are many clues given throughout the text of the report that can be used to track down the actual location of this spectacular cave find of advanced ancient human technology. Horák was unable to establish the black silo's sophisticated technological functions, which operate by transduction of infrasound standing waves into a strong, localized EM field for facilitating the practice of levitation.



Tatra Pyramid, near Ľubochňa, Slovakia (49.0797°N, 19.168224°E, above), is located 1,461 miles from the Great Pyramid; comprising 5.87% of Earth's mean circumference ($\frac{37}{625}$). This resonant distance interval closely corresponds to half the value of Fibonacci #136 ($11.82... \times 10^{-27}$) in percent, and half the value of Fibonacci #358 ($2,938... \times 10^{-71}$) in miles. These factors, in addition to exact placement at 49° North latitude, confer efficient reception of infrasound resonance focused into a global mandala by the Orion Pyramids.

The special Atlantean geopositioning features of the Tatra Pyramid Complex conform to the same global distribution pattern applied by the Aarat Pyramid Complex, situated due east along 49° North latitude in Ukraine's Carpathian Mountains. The same is certainly true of the relative geosition of the Aiud Pyramid Complex, on the Mures River at 47° North —exactly 2° of latitude south of the Aarat Pyramids.

Cavesite diagrams sketched by Horák include a side-view of the black silo in cross-section, as well as a top view presenting the crescent shape of the silo structure, which was slanted at ~14° from perfect verticality. The special form and angular inclination of the black, crescent-shaped silo structure indicate its advanced psychoacoustic functions for inducing hemispheric brainwave synchronization and nullifying the effects of gravity on mass. This remarkable architectural feature functioned as a *resonant levitation chamber*, which was constructed by fusing curved segments of the black composite rubber/stone geopolymer metamaterial.

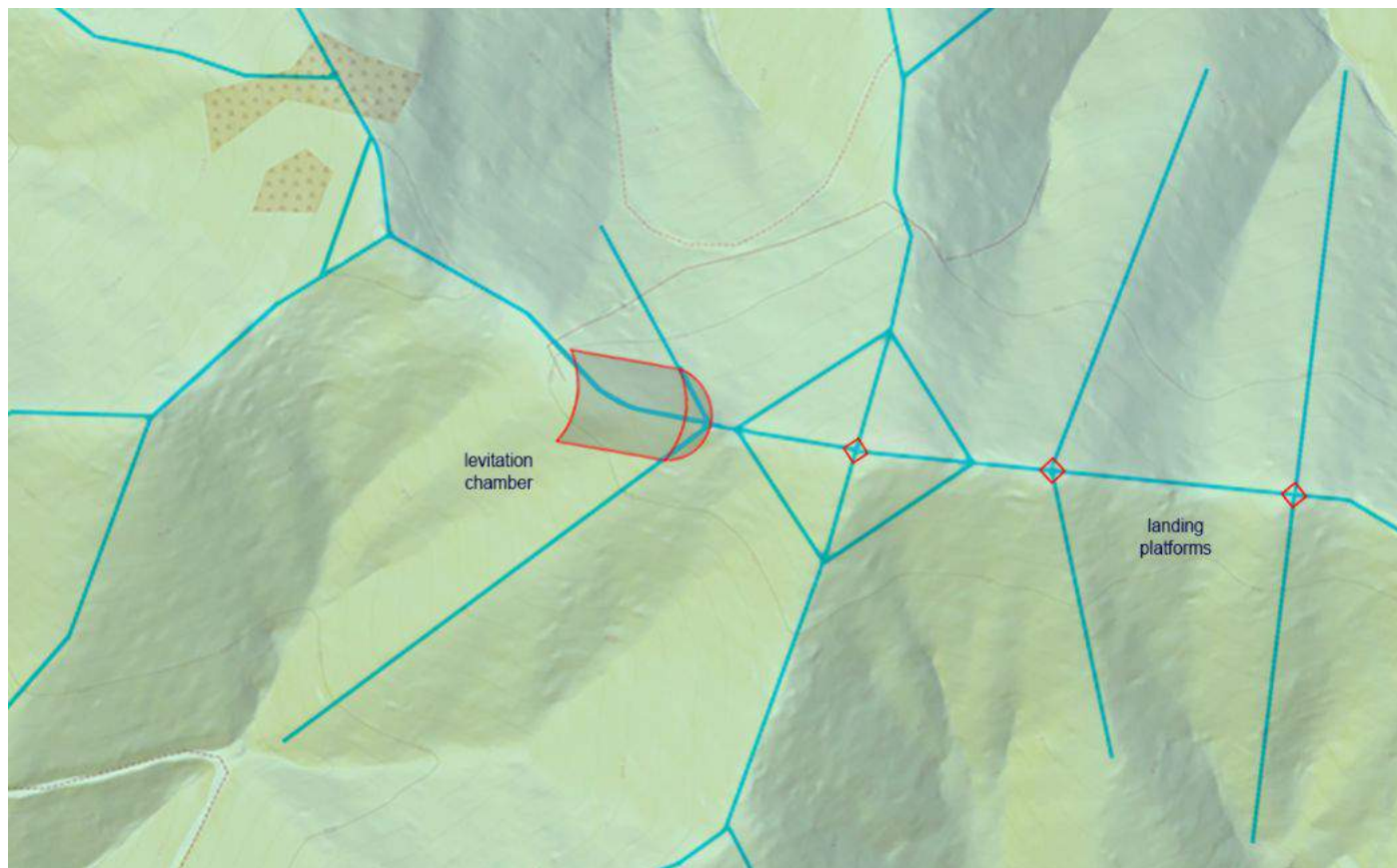


The hidden tunnel entrance to Tatra Cave, Slovakia (49.076060°N, 19.170579°E, above) is located along an old dirt access road ascending Stupecké Creek, before the first sharp turn in the road. As the road climbs from the stream bottom and reaches an elevation of 675 m, a depression is found at the base of the short limestone wall left by dynamiting operations to level the roadway during construction in the 1920s.

High-resolution topographic data for Slovakia offers compelling evidence that the entrance to the Tatra Cave tunnel system is directly accessible by road, requiring footprints on the dirt road to be obliterated for safety.

The actual location of the black, composite geopolymer levitation silo is indicated by specialized landscape features in the area above the apex of Tatra Pyramid. As noted by Horák in his diary, the presence of a large cave bear skeleton in the cave indicates a large opening at the top of the silo, which must have some kind of geopolymer stone roofing still in place to prevent the fall of significant amounts of debris into the shaft.

The artificially modified landscape of the geometrically formed ridgelines above Tatra Pyramid present an ideal location for the shaft opening –one that is situated on a promontory protected by two adjacent higher mountain peaks. The south side of the silo opening shows a steep slope with piles of geopolymer debris that prevent the growth of trees over a small area. The silo opening itself is obscured by the overgrowth of trees.



The precisely curved, geometric configuration of the black silo represents compelling evidence for the practice of acoustic levitation by 'Flying Siddhas' of the Atlantean technological era. Acoustic wave focusing enables the practitioner to levitate up and out of the silo, and continue to float over the low-angled pyramid.

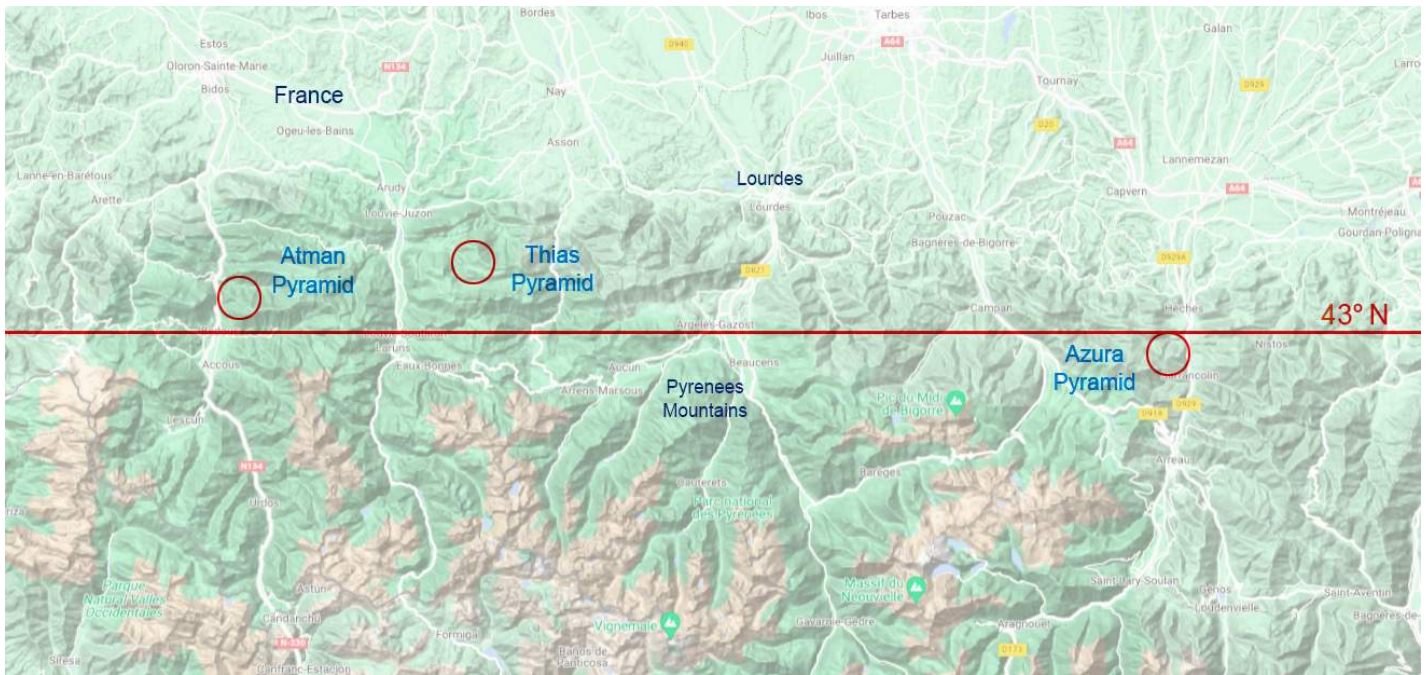
The paths of infrasound standing waves descend along a series of 3 large landing platforms. This amazing levitation system allowed adepts of the art to sit in full lotus position, and rise effortlessly through the angled silo, out of the exit portal, over the central pyramid; finally descending to one of the landing platforms. The linear ridgeline walkways also allow practitioners to continue leaping and floating down the mountain in semi-levitation, called the 'gait of power' in the Vedic and Nahuatl traditions of India and Mexico, respectively.

Basic mapping the architectural features of these conjoined mountain pyramids allows visualization of the alignment of the levitation silo, thereby projecting the levitator skyward along the axis of walkways passing through the series of 3 landing platforms (above). The importance of this discovery cannot be overstated.

The difference in elevation between the tunnel entrance (675 m) and the huge levitation silo's apex exit point (925 m) is ~250 m. Considering a gradually ascending tunnel was taken to reach the level section of tunnel meeting the silo's cracked base, a rough estimate for the height of the silo can be made. With a potential height of ~150 m, this silo may be 3 times larger than the Grand Gallery of the Great Pyramid (~47 x 9 m).

The highly specialized crescent-shaped levitation silo located in the Tatra Cave Complex has befuddled all investigators since the publication of Horák’s findings, which would only find resolution decades later in the research presented here. In fact, the curved walls of the Tatra Cave levitation silo display many structural similarities to curved vertical shafts cast in megalithic geopolymer stonework at Zayukovo Cave, located in the Khara Khora Mountains of Kabardino-Balkaria, Russia.¹² An analysis of Zayukovo Cave is forthcoming.

The existence of highly advanced levitation silos abandoned and concealed below ground, both in the Khara Khora of Russia and the Lower Tatra Mountains of Slovakia, attests to the high technological advancement of the global Atlantean civilization. These findings strongly corroborate the extraordinary explanations of trance medium Edgar Cayce, who also identified an ancient underground city in the Pyrenees Mountains.



Explanations given by the Akashic Source speaking through Cayce were consistent over >14,000 readings given during the course of his life’s work. The Cayce Life Reading excerpts referencing an underground city situated below the Pyrenees Mountains pertain to the time period of Ajax at ~30,200 bp, whereas the last excerpt from 1925 describes the 3rd and final destruction of Atlantis that occurred at ~13,000 bp:

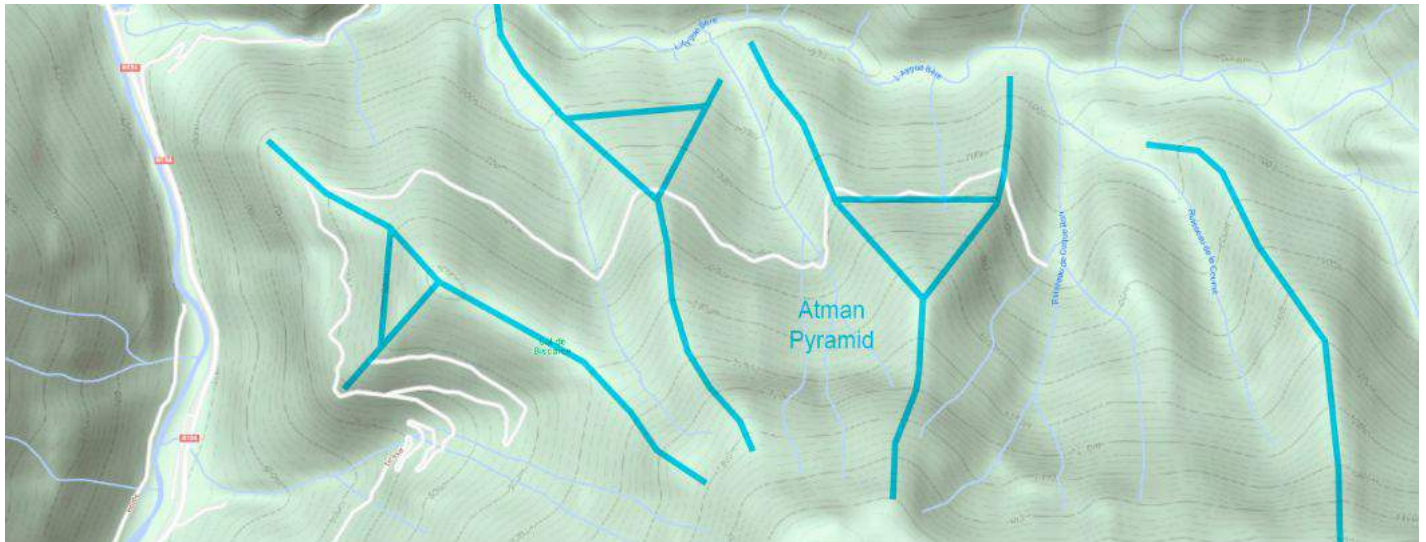
Hence the entity outlined in the most part, it might be said, the expedition guided by Ax-Tell and the ones to the Pyrenees and to the Yucatan and to the land of Og. (Reading 1681-1, 9/7/1938)

The entity was among the children of the Law of One, –the mathematician, the one who made preparations for those journeys through the air to the Pyrenees; later, with those establishments of the activities in Egypt, the entity took residence there; becoming associated with Ajax or Ax-Tell in those experiences. (Reading 2677-1, 1/27/1942)

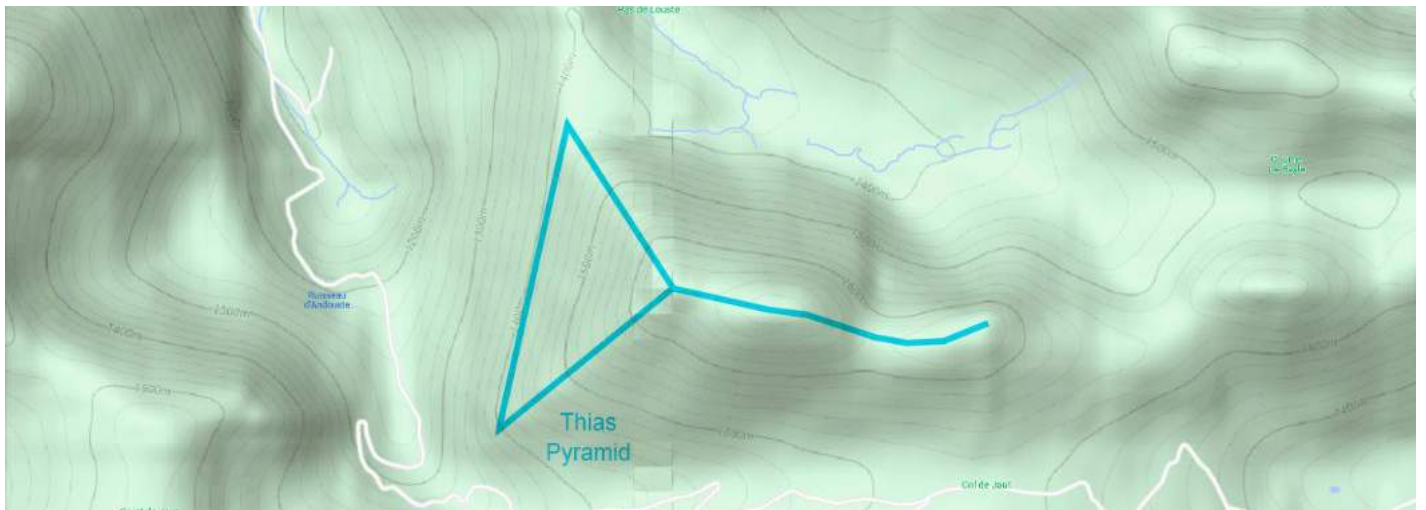
It was with foreboding, and with doubts and fears, that the entity almost by force was carried first into the Pyrenees land –or Spain and Portugal. Later, with the establishments of those associations in Egypt, and with the return of the Priest, the entity was brought by Ajax, Ax-Tell and the Egyptian leaders, to counsel with the Priest –as there were the acceptances of those influences through the experience. (Reading 2545-1, 7/26/1941)

In the [reincarnation] before this we find [this individual] in the Atlantean rule. The entity then one of high authority, being then the ruler in that land, during the age of advanced forces as seen in Earth's plane. The entity ruled well, developed much, until the again forces of the entering of others from other spheres, and through the warring of the nations then in that land, the entity became selfish in that last period.

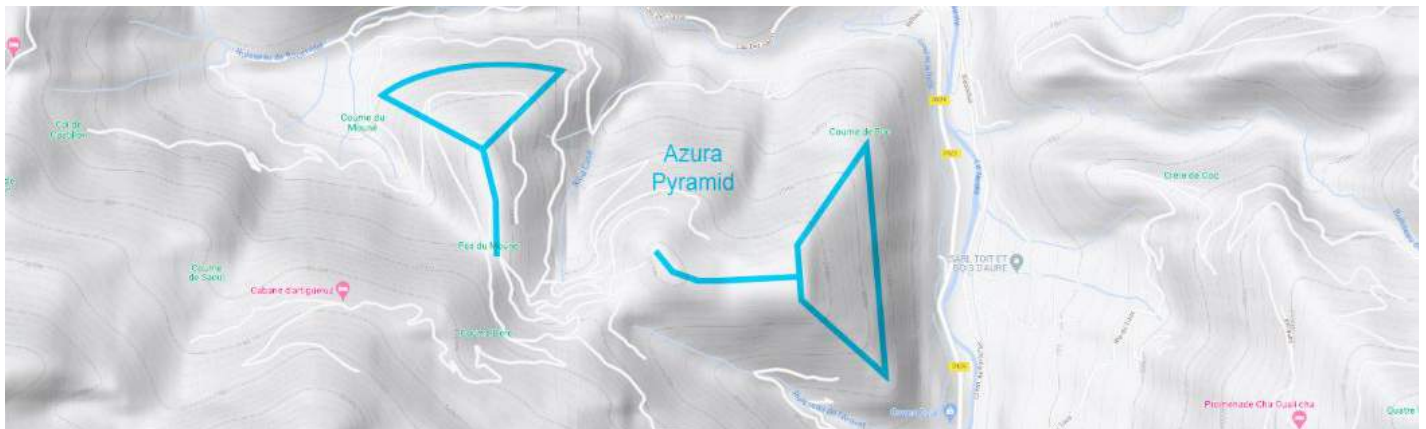
The urge from this is toward those of the arts and especially of that of the work in those of stone, marble, granite, or of elemental forces in same, for under this rule some of the most beautiful buildings were erected in that plane and the entity brought much to the peoples until those destructive forces coming from the rule in the Pyrenees brought the destruction in that land. (Reading 779-9, 8/14/1925)



Atman Pyramid, France (43.025983°N, 0.586334°W, above) is located 1,966 miles from the Great Pyramid; representing 7.90% of Earth's mean circumference ($^{39}/_{500}$), with exact ge positioning at 43° North latitude.



Thias Pyramid, France (43.041358°N, 0.3466731°W, above) is located 1,954 miles from the Great Pyramid. This resonant distance interval represents 7.85% of Earth's mean circumference of 24,892 miles ($^{39}/_{500}$).



Azura Pyramid, France (42.979677°N, 0.3523176°W, above) is located 1,953 miles from the Great Pyramid, also matching the 7.85% distance. *The Azura, Thias and Atman pyramids are linked by long tunnels.*

Votive names reflecting the Paleo-Sanskrit cosmovision have been assigned to these ancient Atlantean temple cities for purposes of identification, as well as providing an accurate frame of cultural reference:

| | | |
|-------|----------|---|
| Atman | atma n | “(the) influencing presence” |
| Thias | th i a s | “(the) unutterable This, ah, from within” |
| Azura | a zu ra | “ah, (the) Infinite granting” |

‘Atman’ is a Hindu cosmological term for the Higher Self, which contacts us through telepathic means for counsel during sleep, and intuitive guidance during our waking hours. Vedic terms such as this reflect an Atlantean origin in the remote Paleo-Sanskrit past, confirming the Hindu religion predates all other organized forms of religion practiced today, perhaps with the exception of those of Australian aborigines.



Levitation sled trackways
Geopolymer limestone
Col de Panissars, France

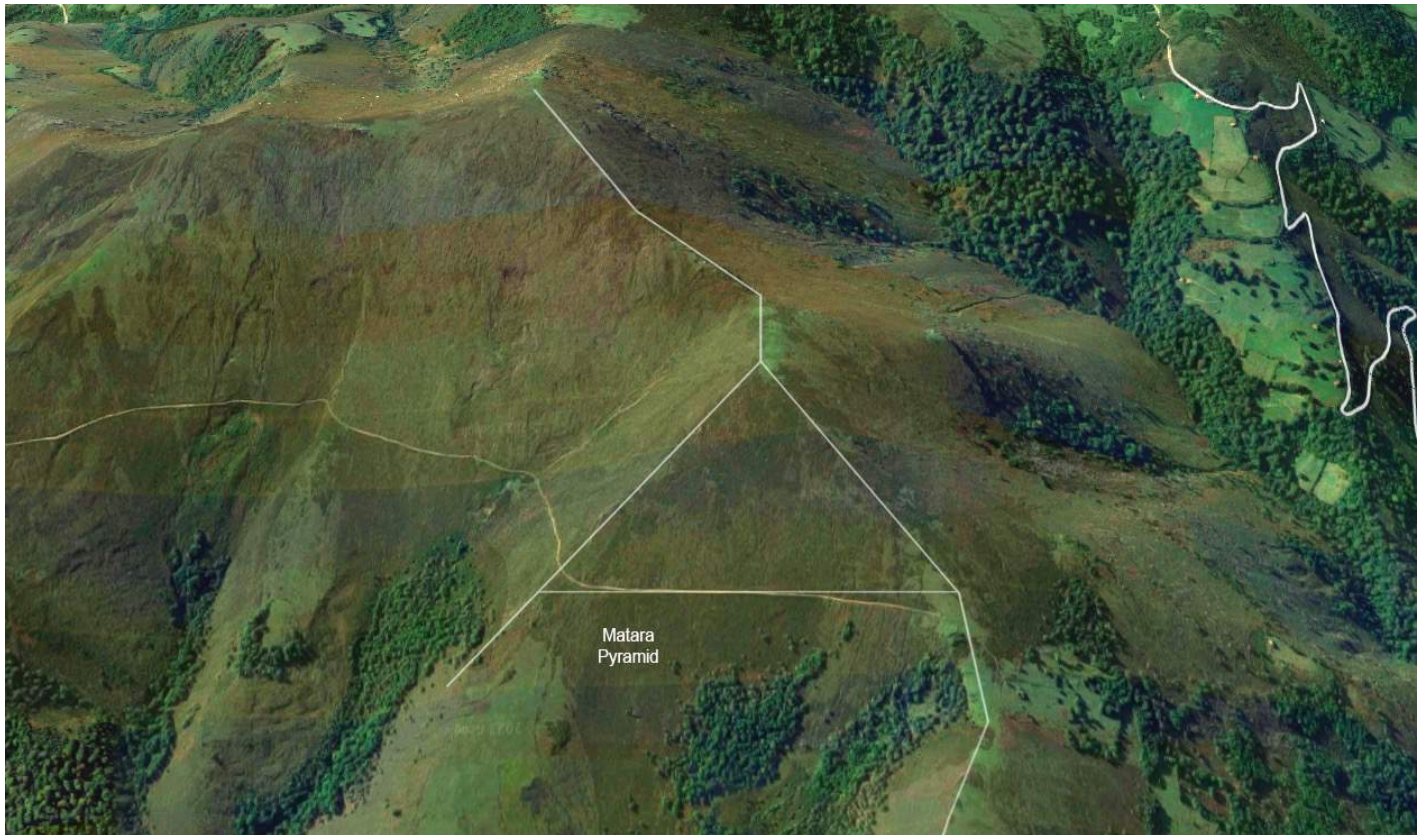
Geopolymer limestone trackways have been recognized and photographed by hikers at Col de Pannisars, France (42.4547968°N, 2.855418°E, above), located 1,787 miles from the Great Pyramid; representing 7.18% of Earth’s mean circumference (⁹/₁₂₅). Trackway features such as these have been documented worldwide in relation to underground city complexes of the Late Paleolithic Period,¹³ supporting Cayce’s contention that the same circumstance exists here in the Pyrenees Mountains of southern France.

Trackways cast in geopolymer limestone are also found at Sigean, near Narbonne in southern France (43.017258°N, 2.918436°E, above), located 1,797 miles from the Great Pyramid. This resonant distance interval corresponds to 7.22% of Earth’s mean circumference (²⁹/₄₀₀). Exact placement at 43° North latitude confers efficient reception of planetary infrasound resonance.

Extant remains of synthetic stone trackways represent clear indications of major artificial refaçading and landscaping processes that were applied on an industrial scale by Atlantean builders throughout the region of Europe. Regions of karst bedrock and granite bedrock were preferred by ancient builders for the mineral content of calcite and quartz, both of which act as piezoelectric transducers of incident infrasound waves.

Unusual religious activities have drawn much attention to a remote Christian community nestled in the Pyrenees Mountains of Spain. From 1961-1966, telepathic messages and apparitions of Mother Mary were received by 3 girls at San Sebastián de Garabandal; Conchita González, Jacinta González and Mari Cruz.¹⁴ One message referenced the sanctity of the area, where an Atlantean underground city remains concealed.

Glenn Hudson, an expert on the apparitions of Our Lady of Garabandal, reiterates our Blessed Mother's warnings of conditional chastisement, Padre Pio's belief in the apparitions, and its significance for Catholics today.¹⁵ The town of San Sebastián de Garabandal is situated across from a large mountain pyramid that arises above the valley, herein named the 'Matara' Pyramid, meaning "Divine Mother" in Paleo-Sanskrit.



Matara Pyramid, overlooking San Sebastian de Garabandal, Spain (43.1931046°N, 4.4299573°W, above), is located 2,156 miles from the Great Pyramid, representing 8.66% of Earth's mean circumference ($\sim 7/80$). This resonant distance interval approximates half the value of Fibonacci #132 ($17.25... \times 10^{-26}$) in percent, and half the value of Fibonacci #354 ($4,286.86... \times 10^{-70}$) in miles.

The Paleolithic Matara Pyramid Complex incorporates the beneficial influences of the area's natural granite bedrock, containing radium (Ra) traces that release atomic energy as γ -radiation and α -particle emissions that served to the regeneration of the physical body through the biophotonic stimulation of sulfide bhasmas.

Another Life Reading was given on February 19, 1936, linking the sophisticated psychoacoustic temple activities of Atlantean underground cities with major sites in present-day Portugal (Reading 1123-1):

So the entity journeyed then to what is now a portion of Portugal, or in the Pyrenees, where a portion of its own groups from the Atlantean land set up a form of worship and a temple activity. And the entity aided in those things pertaining to the particular decorations in the temple.

These references to ancient temple practices given by the Akashic Source speaking through Edgar Cayce provides a comprehensive explanation for the prevalence of fine ancient geometric stonework in Western Europe. Among the finest examples from this bygone cultural period is a series of flat, level meditation platforms and recessed resonator chambers that were meticulously cut into the quartz-rich granite bedrock.



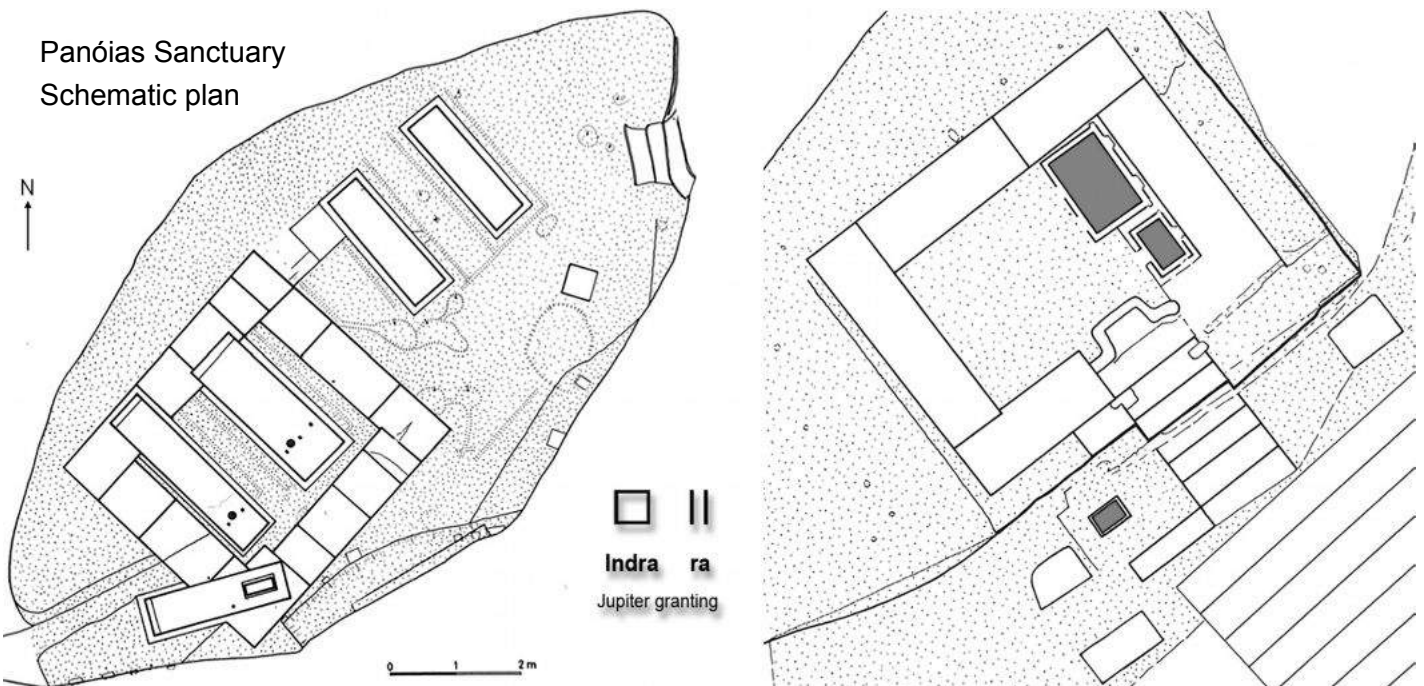
Rock-cut granite resonators
Panóias Sanctuary, Portugal



Panóias Sanctuary, Portugal (41.2835168°N, 7.6823725°W, above) is located 2,297 miles from the Great Pyramid, representing 9.23% of Earth's mean circumference ($^{37}/_{400}$). This distance interval approximates twice the value of Fibonacci #134 ($4.517... \times 10^{-27}$) in percent and twice the value of Fibonacci #356 ($1,122... \times 10^{-71}$) in miles, ensuring efficient reception of focused infrasound standing wave resonance.



The geometric configuration of granite resonators at Panóias Sanctuary convey Paleo-Sanskrit ligatures that have not been previously recognized. Rectangular features carved into the quartz-rich bedrock¹⁶ represent glyph ligatures reading: Indra ra, Eka ra , meaning “Jupiter granting, the One granting...” (below).



Rock-cut granite resonators
Panóias Sanctuary, Portugal





The varying dimensions of each of these recessed resonators were designed to accommodate humans, hobbits (previously defined as human/leprechaun hybrids), leprechauns and gnomes of different sizes. These types of resonators were used for advanced yogic practices in which the meditator's body was enclosed in the cavity beneath a heavy granite slab, leaving room for air to enter through the seams.

Infrasonic entrainment of the body's biorhythms enhances the practitioner's ability for Astral travel, using the electronic body to remote view events taking place at any other location with precision. The Atlantean superalloy called *aurichalcum* was applied in as a fitted liner set into the resonant cavity, and locked into place with aurichalcum rods slotted into pairs of level holes drilled into the sides of each cavity. EM fields transduced by the granite serve to activate room temperature superconductivity in the special red-gold alloy, generating HHO plasma from water vapor in the chamber.

The recent rediscovery and free video demonstration of phonon transfer alchemy processes by this author have facilitated low-temperature manufacturing of aurichalcum ($\alpha\text{-Ti}_3\text{Au}$) wire from pure copper, exactly replicating ancient Atlantean transmutation techniques of the Sons of the Law of One, as described in detail by the Life Readings of Edgar Cayce (Readings 470-22, 470-33, 487-4).¹⁷

According to Cayce's Source, the granite resonators of Panóias Sanctuary were carved <30,000 years ago. The second destruction of Atlantis, involving the Biblical Great Flood of Noah, occurred in 30,245 b2k, in conjunction with the eruption of volcanoes in the Kwanto Basin off the coast of Japan. The Cayce readings reiterated the necessity for mass evacuations that took place at that time prior to the cataclysm, which had been predicted by scientific observations of excessive driving of the global pyramid network.

At that critical time, forced evacuations from the fracturing continent of Atlantis were initially directed to head eastward to the region of present-day Portugal for regrouping, before mass migrations were undertaken to refugee accommodations in the subterranean city complex located below the French Pyrenees Mountains.

Near the high mountain town of Piódão, Portugal a set of stone trackways were found below the Font de Chás de Egua, a clean water spring that emerges from the granite bedrock above the town by that name. Natural granite contains radium traces which are a source of constant γ -radiation and α -particle emissions, which were used by Atlantean builders as an atomic energy source for activating the body's vital forces.


The key mixture of trace elements comprising natural granite sources were applied extensively in the bulk manufacture of artificial stone. Granite was extracted from quarries, underground mines and during excavation of chambers and tunnel systems, and reduced to a fine powder form before being reconstituted with the admixture of ferromagnetic, paramagnetic and pyromagnetic metals including iron oxides (Fe_2O_3 , Fe_3O_4), nickel (Ni), titanium (Ti), titanium oxide (brookite, black TiO_2), iron pyrite (FeS) and many others.



This selective combination of metallic elements with quartz and tourmaline crystals resulted in a form of synthetic stone with astounding properties, capable of transducing and amplifying incident infrasound waves into a high-intensity, localized EM field surrounding each temple structure and the entire underground city.

The spiraling, circulatory motion of electrons through a magnetic field is depicted by a petroglyph of a spiral chiseled into a large, planar geopolymer block with bark-like texturing, preserved on the mountainside above Piódão (above). The consistency of this particularly metallic, flat-topped boulder stands out in stark contrast to the coarse-grained characteristics of natural granite bedrock that underlies a large portion of Portugal.

The megalith served an original function for generating EM fields for high-speed transportation purposes, whereas the petroglyph carving was made at a later time, in recognition of the stone's unusual properties.



Geopolymer trackways
Piódão, Portugal

Geopolymer trackways near Piódão, Portugal (40.2259452°N, 7.8388191°W, above) are located 2,297 miles from the Great Pyramid; representing 9.23% of Earth's mean circumference ($^{37}/_{400}$). This resonant distance interval approximates the twice value of Fibonacci #134 ($4.517... \times 10^{-27}$) in percent and twice the value of Fibonacci #356 ($1,122... \times 10^{-71}$) in miles.

These factors confer efficient reception of infrasound standing wave resonance focused by the Orion Pyramid Complex, effectively synchronizing the brainwave rhythms of inhabitants at every temple city in resonant alignment with the global Atlantean pyramid network. High-intensity EM fields transduced by the stonework represents a crucial factor facilitating the operation of high-speed aurichalcum levitation sleds.

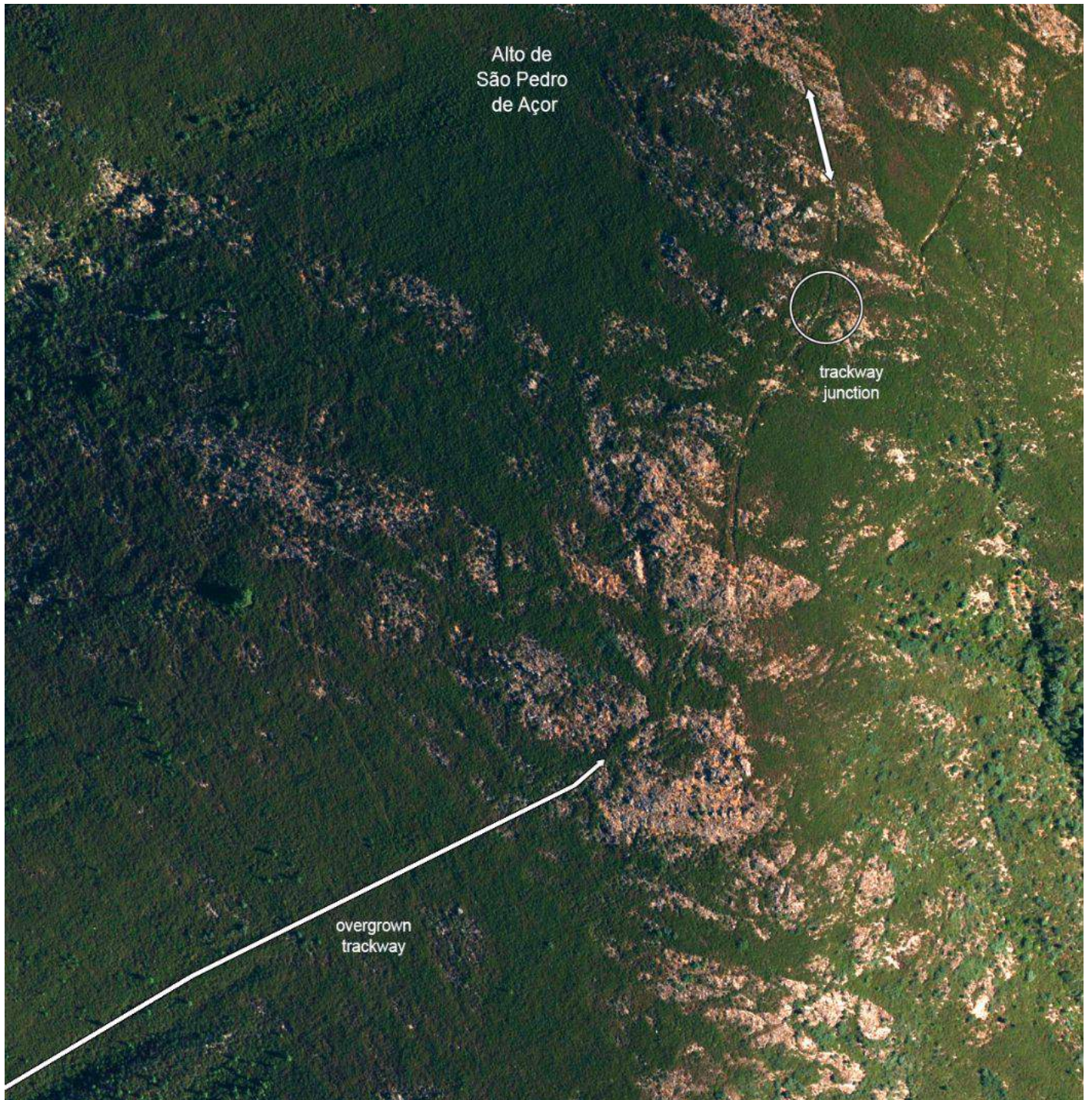


Geopolymer trackways
Piódão, Portugal





Geopolymer trackways
Piódão, Portugal



A newly discovered section of the same geopolymer trackway system can be observed in satellite data covering the area just over the ridgeline to the south. A pair of curving grooves descends from Alto de São Pedro de Açor for hundreds of meters (40.2119552°N, 7.825138°W, above), including a visible 'Y' junction where two tracks merge. Despite its poor state of preservation, this ancient roadway can still be discerned in areas where the bedrock features have been exposed by weathering.

The application of high-resolution LiDAR surveys in this area will certainly reveal the full extent of high-speed quantum levitation trackway systems that traverse these granite landscapes, inevitably indicating the exact positions of ancient tunnel entrances to the underground complex. Whether deliberately sealed or accidentally filled by falling stone debris over the uncounted millennia, metering of CO₂ gas emissions from the mountainside provides a simple, non-invasive method for the detection of concealed tunnel entrances.

Another important future application of emerging technologies involves the training of AI platforms to assess topographic data for archeological purposes, with the goal of identifying the concealed remnants of geometric landscape features evincing the workmanship of ancient hands. In addition, petroglyph sites should be cross-referenced with the global mandala distribution pattern defined by $[z_{n+1} = z_n^2]$. AI can be applied to verify the findings presented here, pertaining to *the set of geospacial specifications adhered to by all ancient builders*.

An eastward-facing mountain pyramid overlooks Sermanha Creek near Ferrara, Portugal (41.22661°N, 7.85446°W, below left), situated 2,306 miles from the Great Pyramid of present-day Giza, Egypt; comprising 9.26% of Earth's mean circumference ($^{37}/_{400}$). This resonant distance interval corresponds to twice value of Fibonacci #134 ($4.517... \times 10^{-27}$) in percent and twice the value of Fibonacci #356 ($1,122... \times 10^{-71}$) in miles.



Another eastward-facing mountain pyramid, located on the Corgo River at Ermida, Portugal (41.22669°N, 7.75159°W, above right), is 2,300 miles from the Great Pyramid; representing 9.24% of Earth's mean circumference ($^{37}/_{400}$). Sharing roughly the same latitudinal and radial alignment as the nearby pyramid at Sermanha Creek, both sites preserve remains of small underground complexes connected by long tunnels.

The similarity of these two related ancient temple sites, showing a resemblance both in size and geometric configuration, is not accidental, but the result of critical site selection and simultaneous refaçading projects accomplished by generations of megalithic builders that inhabited these conjoined underground sites.

As previously mentioned, the natural granite geology of Portugal contains radium in trace amounts, as were specifically sought out by builders for use as a source of perpetual γ -radiation and α -particle emissions. The greatest achievements of megalithic temple constructions relate to their application of *all the elements* found in Nature for benefiting physical health and longevity, as well as endowing quantum capabilities; the siddhis.

The traces of Atlantean civilization can still be found emerging from the beach sand at low tide at Praia da Vigia, on the Atlantic coast of Portugal (opposite). The immense scale of these square-format pavement slabs dwarf the relative size of humans walking the shoreline, suggesting these flagstones were designed to carry the weight of giants standing more than twice the average height of today's population.



Geopolymer limestone slabs
Praia da Vigia, Portugal

The many large areas of intact walkway pavements attests to the high hardness and durability of Atlantean geopolymer products, while also presenting high corrosion resistance in salt water conditions. Composed of artificial dolomitic limestone, these pavements represent the most recognizable segments of quite a massive formation of pavements that can be observed off the Portugal coast for stretches covering many miles.

The discernible patterning of geometric platform pavements at Praia da Vigia extends several hundred feet out into the shallow sea, which can only be partially seen in satellite imagery of the site (below). Marine archeological investigations of the deeper portions of this geopolymer pavement site may discover the remnants of ancient buildings interspersed among these sunken ruins.



Magnetic basalt pavements at Praia da Vigia, Portugal (38.9205306°N, 9.4260337°W, above) are located 2,376 miles from the Great Pyramid, corresponding to 9.55% of Earth's mean circumference (¹⁹/₂₀₀). The resonant distance interval confers excellent reception of infrasound standing wave resonance focused by the Orion Pyramid Complex, and amplified by strategic placement near the 39° North latitude line.

Sea levels were maintained at much lower elevations during the Paleo-Sanskrit era, due to the atmospheric driving of infrasound standing wave resonance focused by the pyramid network, whereby wireless power and communications were synchronized for use by mechanical devices as well as through telepathic means.

The discovery of Atlantean temple structures embedded throughout the landscapes of Europe reflects their proximity to contemporary pyramid city complexes only recently identified on the ocean floor off the coast of Portugal. Major Atlantean sites have been identified by this author; the Azores Pyramid; giant, submerged platforms on the Ampere Seamount and the gargantuan canal grid of Poseida, capital city of Atlantis.¹⁸

Future efforts involving joint applications of LiDAR and satellite-based ground penetrating radar scanning will automate the task of 3D mapping these ancient subterranean city sites, which represent the advanced technological and cultural heritage of the Atlantean Era in Europe extending back >80,000 years. Major archeological investigations of these unrecognized Atlantean city complexes of Europe will only proceed under the direction of new governmental policies that will soon dismantle the academic censorship regime.

References

- ¹ Doubleday J (2016) 'Built By the Ancients: Fojnica River in the Bosnian Pyramid Complex' *Youtube*, online · <https://youtu.be/yTbKwj9UJt4>
- ² Putney A (2022) 'The Ax-Telos Sledline' *Human Resonance*, online · http://www.human-resonance.org/Ax-Telos_Sledline.pdf
- ³ Meier E (1983) 'Contact Report 70' *Future of Mankind*, online · https://www.futureofmankind.co.uk/Billy_Meier/Contact_Report_070
- ⁴ Meier E (1985) 'Contact Report 155' *Future of Mankind*, online · http://www.futureofmankind.co.uk/Billy_Meier/Contact_Report_155
- ⁵ Putney A (2021) 'Positronic Fluids' *Human Resonance*, online · http://www.human-resonance.org/Positronic_Fluids.pdf
- ⁶ Meier E (1981) 'Contact Report 9' *Future of Mankind*, online · https://www.futureofmankind.co.uk/Billy_Meier/Contact_Report_009
- ⁷ Op Cit, Meier E (1983) 'Contact Report 70'
- ⁸ Schwarz R (2016) 'The Wedge of Aiud: An Aluminum Mystery' *Strange Dimensions*, online · <https://www.strangerdimensions.com/2016/01/08/the-aluminum-wedge-of-aiud/>
- ⁹ -- (2021) '1968 - The Cluj, Romania Pictures' *Think About It Docs*, online · <https://www.thinkaboutitdocs.com/the-cluj-1968-pictures-romania/>
- ¹⁰ Putney A (2022) 'Rasayana Elixirs of Agharta' *Human Resonance*, online · http://www.human-resonance.org/Rasayana_Elixirs_of_Agharta.pdf
- ¹¹ -- (2023) 'History of Antonin Horák and the Moonshaft Project' *Reddit*, online · https://www.reddit.com/r/mrballen/comments/meeham/history_of_antonin_horak_and_the_moonshaft_project/
- ¹² Maculotti M (2021) 'The Mysterious Russian Underground Tunnels of Kebardino-Balkaria and the Legend of the "Old City"' *Axis Mundi*, online · <https://axismundi.blog/en/2021/12/03/i-misteriosi-tunnel-sotterranei-russi-di-kebardino-balkaria-e-la-leggenda-della-citta-vecchia/>
- ¹³ Op cit, Putney A 'The Ax-Telos Sledline'
- ¹⁴ -- (2022) 'Prophecy: War Will Break Out in Europe After Pope Visits Moscow' *Youtube*, online · <https://youtu.be/oDpV1oqNRpI>
- ¹⁵ -- (2023) 'The Warning Is Near (or Illumination of Consciences) - Interview with Glenn Hudson on Garabandal' *Youtube*, online · <https://youtu.be/JU5Xac-l43U>
- ¹⁶ Gasparini V (2020) 'Renewing the Past: Rufinus' Appropriation of the Sacred Site of Panóias (Vila Real, Portugal)' *DeGruyter*, online · <https://www.degruyter.com/document/doi/10.1515/9783110557596-017/pdf>
- ¹⁷ Putney A (2013) 'The Gravity Motor' *Human Resonance*, online · http://www.human-resonance.org/gravity_motor.html
- ¹⁸ Putney A (2018) 'One' *Human Resonance*, online · <http://www.human-resonance.org/One.pdf>